

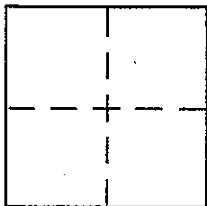
CORNER RECORD

Document Number A.P.N. 175-342-14

City of SAN RAFAEL

County of MARIN, California

Brief Legal Description LOT 192 10 RM 49



CORNER TYPE

Government Corner Control
Meander Property
Rancho Other
Date of Survey 9/11/02

COORDINATES (Optional)

N. _____
E. _____
Zone _____ NAD27 NAD83
NAD83 Epoch _____
Elev. _____
Vert. Datum: NGVD29 NAVD88
Meas. Units: Metric Imperial

Corner - Left as found Found and tagged Established Reestablished Rebuilt

Identification and type of corner found: Evidence used to identify or procedure used to establish or reestablish the corner:

END STD ST. MONUMENTS AS SHOWN ON 10 RM 49
AND ON REVERSE,


A description of the physical condition of the monument as found and as set or reset: SET 3/4" I.P.'S TAGGED
PLS 5296, NAIL & TAGS IN FENCING AND GUINNEY IN WALL
OF EXCAVATION AS SHOWN ON REVERSE.

SURVEYOR'S STATEMENT

This Corner Record was prepared by me or under my direction in conformance with

the Land Surveyor's Act on SEPTEMBER 19, 2002

Signed [Signature] P.L.S or R.C.E. No. PLS 5296




COUNTY SURVEYOR'S STATEMENT

This Corner Record was received OCTOBER 10, 2002

and examined and filed OCTOBER 16, 2002

Signed [Signature] P.L.S or R.C.E. No. 7128

Title DEPUTY



County Surveyor's Comment _____

