


CORNER RECORD

Document Number AP:175-302-17

City of SAN RAFAEL County of Marin State of California.

Brief Legal Description: LOT 5 MAP OF TERRA LINDA NO.14



CORNER TYPE:

Government Corner Control
Meander Property
Rancho Other
Date of Survey MAY, 2008

COORDINATES:

[Optional]

N> _____
E> _____
Zone _____ Datum _____
Elev> _____

CORNER: ----- Left as found Found & Tagged Established Reestablished Rebuilt

Identification & Type of Corner Found: Evidence used to identify or procedure used to establish or reestablish the corner:

FOUND MONUMENTS PER MAP OF TERRA LINDA NO 14,10 RM 73

A description of the physical condition of the monument as found and as set or reset:

**Original corners not found.
Set points as shown on reverse.**



SURVEYOR'S STATEMENT:

The corner record was prepared by me or under my direction in conformance with the Land Surveyors' Act on MAY 13 2008


Signed: Douglas J. Matteson RCE# 18200

COUNTY SURVEYORS STATEMENT:

This corner record was received: JUNE 2, 2008

and filed JUNE 26, 2008


Signed: [Signature] Title: COUNTY SURVEYOR



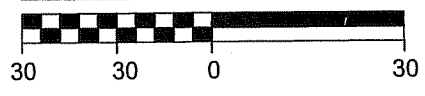
COUNTY SURVEYOR'S COMMENT _____

C:\MY POC'S DWGS ALL RCD MAPS\E DRIVE\dwgs\DeMartini\cor record2.dwg 5/28/2008 9:10:16 AM, DJ MATTESON CIVIL ENGR

C:\MY DOCS DWGS ALL RCD MAPS\E_DRIVE\dwgs\DeMartin\cor_record2.dwg, 5/28/2008 9:09:04 AM, DJ MATTESON CIVIL ENGR



GRAPHIC SCALE: 1" = 30'



LEGEND

- FOUND ORIG MON PER R1
- SET 1/2" REBAR & CAP, RCE 18200
- R1 10 RM 73

- SUBJECT PROPERTY LINES
- ADJOINER PROPERTY LINES
- SURVEY MONUMENT LINES
- FENCE LINES

