


CORNER RECORD

Document Number AP:175-302-17

City of SAN RAFAEL County of Marin State of California.

Brief Legal Description: LOT 5 MAP OF TERRA LINDA NO.14



CORNER TYPE:

Government Corner Control
Meander Property
Rancho Other
Date of Survey MAY, 2008

COORDINATES:

[Optional]
N> _____
E> _____
Zone _____ Datum _____
Elev> _____

CORNER: ----- Left as found Found & Tagged Established Reestablished Rebuilt

Identification & Type of Corner Found: Evidence used to identify or procedure used to establish or reestablish the corner:

FOUND MONUMENTS PER MAP OF TERRA LINDA NO 14 10 RM 73

A description of the physical condition of the monument as found and as set or reset:


**Original corners not found.
Set points as shown on reverse.**



SURVEYOR'S STATEMENT:

The corner record was prepared by me or under my direction in conformance with the Land Surveyors' Act on MAY 13 2008

Signed: Douglas J. Matteson RCE# 18200




COUNTY SURVEYORS STATEMENT:

This corner record was received: MAY 19, 2008

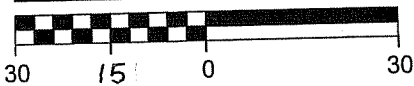
and filed JUNE 5, 2008

Signed: [Signature] Title: COUNTY SURVEYOR

COUNTY SURVEYOR'S COMMENT _____



GRAPHIC SCALE: 1" = 30'



LEGEND

- FOUND ORIG MON PER R1
- SET 1/2" REBAR & CAP, RCE 18200
- R1 10 RM 73
- SUBJECT PROPERTY LINES
- - - ADJOINER PROPERTY LINES
- SURVEY MONUMENT LINES
- FENCE LINES

