

CORNER RECORD

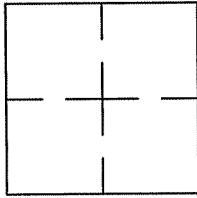
Document Number APN 175-241-05

City of San Rafael

County of Marin, California

Brief Legal Description Lands of Garcia as shown on Document Number 2007-008035, filed for record at the Marin County Recorders, also being Lot 76 of the Map of Terra Linda Unit 17, filed for record in Volume 11 of Maps at page 9, Marin County

Recorders.



CORNER TYPE

Government Corner Control
Meander Property
Rancho Other
Date of Survey May 19, 2008

COORDINATES (Optional)

N. _____
E. _____
Zone _____ Datum _____
Elev. _____
Vert. Datum: NGVD29 NAVD88
Meas. Units: Metric Imperial

Corner — Left as found Found and tagged Established Reestablished Rebuilt

Identification and type of corner found: Evidence used to identify or procedure used to establish or reestablish the corner:

Utilized 1/8" Pin's found in monument wells at the intersections of Malone Lane and Devon Drive in front of Lot 76 and the B.C. monument shown in front of Lot 64 on Map of Terra Linda Unit 17, Volume 11 of Maps, at page 9. Marin County Records.

A description of the physical condition of the monument as found and as set or reset:

Set 1/2" Iron Pipe, tagged P.L.S. 6149

SURVEYOR'S STATEMENT

This Corner Record was prepared by me or under my direction in conformance with the Land Surveyor's Act on 5/28/08

Signed George H. Cingulini P.L.S. or R.C.E. No. 6149



COUNTY SURVEYOR'S STATEMENT

This Corner Record was received 6-2-2008

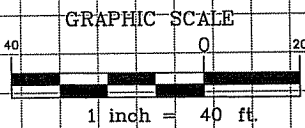
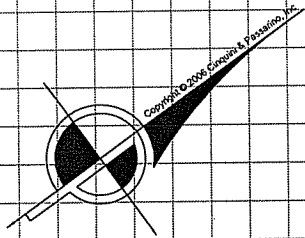
and examined and filed 6-11-2008

Signed _____ P.L.S. or R.C.E. No. 7128

Title COUNTY SURVEYOR



County Surveyor's Comments _____



TERRA LINDA
UNIT 17,
11 MAPS 9

78

77

SET 1/2" IRON PIPE
ON LOT LINE 1' FROM
REAR CORNER.
(WITNESS CORNER)

(R&M)
N35°55'12"E 110.26'

APN
175-241-005

0.7'X0.7' CYNDER
BLOCK AND CONCRETE
WALL WITH 4" HIGH
COLUMN ON TOP

N35°55'12"E 110.26'
(R&M)

LANDS OF
SAN RAFAEL HIGH SCHOOL DIST.
APN 175-060-31

DRIVE

MALONE LANE

DEVON

LEGEND

- SET 1/2" IRON PIPE TAGGED P.L.S. 6149
- ⊗ SET 1/2" IRON PIPE TAGGED P.L.S. 6149 (1' WITNESS CORNER)
- FOUND 1/8" PIN IN CONCRETE IN MONUMENT WELL PER 11 MAPS 9

REFERENCE DATA

(R) MAP OF TERRA LINDA
UNIT 17, VOLUME 11 OF
MAPS, AT PAGE 9, M.C.R.

ANGLES

- A1 - 96°17'41"
- A2 - 67°30'42"