

CORNER RECORD



JERRICO ASSOCIATES

SUITE 27
77 MARK DRIVE
SAN RAFAEL, CA 94903

7260

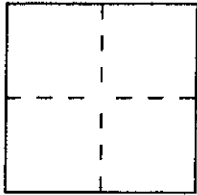
Document Number 175-131-03

City of San Rafael

County of Marin

, California

Brief Legal Description Lot 84 Terra Linda Unit 21 13 RM 89



CORNER TYPE

Government Corner Control
Meander Property
Rancho Other
Date of Survey June 12 1997

COORDINATES
(Optional)

N. _____
E. _____
Zone _____ Datum _____
Elev. _____

Corner — Left as found Found and tagged Established Reestablished Rebuilt

Identification and type of corner found: Evidence used to identify or procedure used to establish or reestablish the corner:
Standard subdivision monuments on Esmeyer Drive.


A description of the physical condition of the monument as found and as set or reset:

(A) (B) Set #5 rebar and cap LS 3887.

SURVEYOR'S STATEMENT

This Corner Record was prepared by me or under my direction in conformance with the Land Surveyors' Act on June 12 1997.


Signed *J. Brunner* L.S. or R.C.E. Number LS 3887



COUNTY SURVEYOR'S STATEMENT

This Corner Record was received JULY 7 1997 and examined and filed JULY 9 1997.

Signed *R. Parrell* Title Deputy



County Surveyor's Comment

