



JERRICO ASSOCIATES

7148

CORNER RECORD

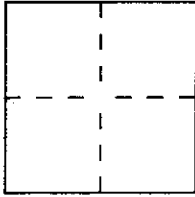
SUITE 27
77 MARK DRIVE
SAN RAFAEL, CA 94903

Document Number 172-181-32

City/PL

County of Marin, California

Brief Legal Description Lot 21 Block 29 Map No. 5 Woodacre 5 RM 15



CORNER TYPE

COORDINATES
(Optional)

Government Corner Control
Meander Property
Rancho Other
Date of Survey July 13 1995

N. _____
E. _____
Zone _____ Datum _____
Elev. _____

Corner — Left as found Found and tagged Established Reestablished Rebuilt

Identification and type of corner found: Evidence used to identify or procedure used to establish or reestablish the corner:
Found original ~~stone~~ ^{concrete} monuments along Laurel Ave.


A description of the physical condition of the monument as found and as set or reset:

(A) (B) (C) (D) Set #5 rebar and cap LS 3887.

SURVEYOR'S STATEMENT

This Corner Record was prepared by me or under my direction in conformance with the Land Surveyors' Act on July 13 19 95.


Signed [Signature] L.S. or R.C.E. Number LS 3887



COUNTY SURVEYOR'S STATEMENT

This Corner Record was received 7-25 19 95 and examined and filed 7-26 19 95.

Signed [Signature] Title RS



County Surveyor's Comment _____

