

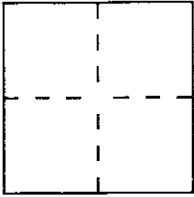
CORNER RECORD

Document Number A.P.# 172-083-09

City of WOODACRE

County of MARIN, California

Brief Legal Description LOTS 15, 16, 17, BLOCK 10, WOODACRE MAP # 5



CORNER TYPE

- Government Corner
- Meander
- Rancho
- Date of Survey _____
- Control
- Property
- Other

COORDINATES (Optional)

N. _____
 E. _____
 Zone _____ Datum _____
 Elev. _____

Corner — Left as found Found and tagged Established Reestablished Rebuilt

Identification and type of corner found: Evidence used to identify or procedure used to establish or reestablish the corner:

EXISTING CORNERS AS FOUND AS
LOCATED FROM 16 P.M. 85. A.P. 172-083-09
5 RM 15


A description of the physical condition of the monument as found and as set or reset: CORNER SET

ON SOUTH EAST CORNER OF LOT 15
1 1/2" RE BAR WITH PLASTIC CAP
STAMPED L.S. 2771

SURVEYOR'S STATEMENT

This Corner Record was prepared by me or under my direction in conformance with the Land Surveyors' Act on OCTOBER 11 1995

Signed Paul B. Neese L.S. or R.C.E. Number L.S. 2771




COUNTY SURVEYOR'S STATEMENT

This Corner Record was received 10-13 1995 and examined

and filed 10-16 1995.

Signed [Signature] Title DUS



County Surveyor's Comment _____

