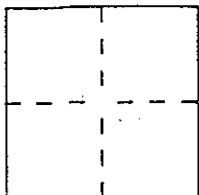


CORNER RECORD

Document Number 169-141-16

City of _____ County of MARIN, California

Brief Legal Description LOTS 2 & 2A BLOCK 4, FOREST KNOLLS
MAP 1, 4 MAPS 71



CORNER TYPE

Government Corner Control
 Meander Property
 Rancho Other
 Date of Survey _____

COORDINATES (Optional)

N. _____
 E. _____
 Zone _____ Datum _____
 Elev. _____

Corner — Left as found Found and tagged Established Reestablished Rebuilt

Identification and type of corner found: Evidence used to identify or procedure used to establish or reestablish the corner:

CORNERS ESTABLISHED FROM ORIGINAL CONCRETE
MONUMENT ON MONTEZUMA AVE. BEARINGS
ARE BASED COUNTY OF MARIN RECORD OF
SURVEY, 260.S.17
A.P. 169-141-16


A description of the physical condition of the monument as found and as set or reset:

SEE ATTACHED SKETCH. PAGE 2 OF 2

SURVEYOR'S STATEMENT

This Corner Record was prepared by me or under my direction in conformance with the Land Surveyors' Act on OCTOBER 13 1993


Signed Paul B. Neese L.S. or R.C.E. Number L.S. 2771



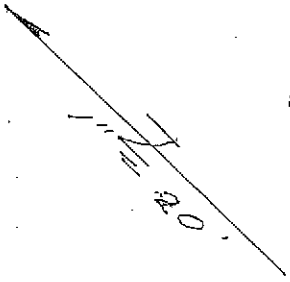
COUNTY SURVEYOR'S STATEMENT

This Corner Record was received 10-15 1993 and examined and filed 10-15 1993.

Signed PDB Title DS



County Surveyor's Comment _____



TIE TO CONC. IRON
ON MONTEZUMA AVE.
N 54° 15' 43\"/>

9.79' LANE

N 55° 39' W 51.07

46.92

50.44

S 46° 06' W 117.60

S 46° 06' W 138

LOTS 2A & 2B, BLOCK A
FOREST KNOLLS, MAP 1
4 MAPS 71

6.52

N 55° 39' W

N 29° 21' W 45.07

AZTEC

AVE.

LEGEND
SET 1/2" REBAR, L.S.
2771 CAP.