



JERRICO ASSOCIATES

7065

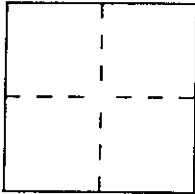
CORNER RECORD

SUITE 27
77 MARK DRIVE
SAN RAFAEL, CA 94903

Document Number 168-081-01 & 02

City of Lagunitas/Forest Knolls County of Marin, Califor

Brief Legal Description Lot 81 & 82 Lagunitas Tract Sub. 9 4 RM 81



CORNER TYPE

COORDINATES
(Optional)

Government Corner Control
Meander Property
Rancho Other
Date of Survey April 26, 1994

N. _____
E. _____
Zone _____ Datum _____
Elev. _____

Corner — Left as found Found and tagged Established Reestablished Rebuilt

Identification and type of corner found: Evidence used to identify or procedure used to establish or reestablish the corner:

Found old hubs along Westerly side of Tamal Road shown as (A) and (B)
Lot cor of 82/83 and 79/80 (5' strip) per 425 O.R. 204
Lagunitas Tract Sub. 9


A description of the physical condition of the monument as found and as set or reset:

- C Set rebar and cap LS 3887 (Fd. old hub and nail A)
- D Set rebar and cap LS 3887
- E Set rebar and cap LS 3887
- F Set rebar and cap LS 3887 (Rebars are #5- 18"
- G Set rebar and cap LS 3887
- H Set rebar and cap LS 3887 (Fd. old 2"x 3" hub on rear line of sub'dn.)

SURVEYOR'S STATEMENT

This Corner Record was prepared by me or under my direction in conformance with the Land Surveyors' Act on April 26 th 1994.


Signed [Signature] L.S. or R.C.E. Number LS 3887 Ex/ 6/30/96



COUNTY SURVEYOR'S STATEMENT

This Corner Record was received 5-27 1994 and examined and filed 5-27 1994.

Signed [Signature] Title DCS



County Surveyor's Comment _____

168-08

(Old hub & nail w/ 1/2" IP guard)

