

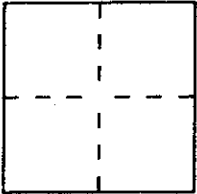
CORNER RECORD

Document Number A.P.# 168-071-02

City of LAGUNITAS

County of MARIN, California

Brief Legal Description PROPERTY DESCRIBED IN D.N. 87-66820



CORNER TYPE

Government Corner Control
 Meander Property
 Rancho Other
 Date of Survey _____

COORDINATES (Optional)

N. _____
 E. _____
 Zone _____ Datum _____
 Elev. _____

Corner — Left as found Found and tagged Established Reestablished Rebuilt

Identification and type of corner found: Evidence used to identify or procedure used to establish or reestablish the corner:

FOUND 3/4" I.P. TAGGED L.S. 2634 LYING ON GROUND
CORNER WAS RESET FROM FOUND CORNERS
AS SHOWN ON 12 D.S. 92, SEE ATTACHED
DRAWING


A description of the physical condition of the monument as found and as set or reset:

SET 5/8" RE BAR WITH ALUMINUM CAP
STAMPED L.S. 2771

SURVEYOR'S STATEMENT

This Corner Record was prepared by me or under my direction in conformance with the Land Surveyors' Act on SEPT 17 1994


Signed Paul B. Neese L.S. or R.C.E. Number 2771



COUNTY SURVEYOR'S STATEMENT

This Corner Record was received SEPT. 27 1994 and examined and filed 9-28 1994.

Signed RDBT Title DCS



County Surveyor's Comment _____

146 L.S. 2138

N5°09'42"E
(N5°09'E)

CHAPARRO AVE.
30 R/W

J.C. OGLESBY ENG. SUR. NO. 16111

LANDS OF KASSIMOS
585 O.R. 271

N11°55'W (126.6')
N17°59'W (22.4115)
FD 2x2 HUB & TACK

16D

ORG. LOT. LN.

FOREST OAKS 10.S.29

N17°26'E
N188°54'W
N188°42'54"W (2 R.M. 95)
N188°22'W (10.S.29)
N189°10'W (10.S.29)
118.95'
118.05'
118.05'
118.05'

FOUND

SET NAILING I.S. 7654 TOP OF
4x4 FN. POST & PT. ON LINE

120.5.92

(N35°04'E 193.1')
(211')
N35°33'E 49.18'
(N35°50'E)
(N35°04'E)

S34°19'W 17.9'
(S37°27'W 18.0')
(10.S.29)

N44°38'W
(N44°49'W)
(N44°45'W 114.2 R.M. 95)
117.48'
117.5.29

SET 5/8" REBAR ALUMINUM CAP
STAMPED L.S. 2771

ORG. LOT

5.49 AC.

LAGUNITAS TRACT SUB 24 2 R.M. 95

N40°00'W 74.36'
(N38°37'W)
(2 R.M. 95)
44.9 W
(N41°18'W)
(N41°51'W)

SEE D

16E