



JERRICO ASSOCIATES

7139

CORNER RECORD

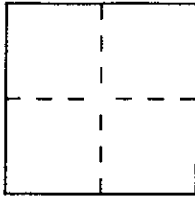
SUITE 27
77 MARK DRIVE
SAN RAFAEL, CA 94903

Document Number 165-212-12

City of San Rafael

County of Marin, California

Brief Legal Description Lot 232 San Rafael Park Unit 4 13 RM 90



CORNER TYPE

Government Corner Control
 Meander Property
 Rancho Other
 Date of Survey June 5 1995

COORDINATES (Optional)

N. _____
 E. _____
 Zone _____ Datum _____
 Elev. _____

Corner — Left as found Found and tagged Established Reestablished Rebuilt

Identification and type of corner found: Evidence used to identify or procedure used to establish or reestablish the corner:
Monuments on Salvador fronting lots 232 & 230


A description of the physical condition of the monument as found and as set or reset: _____

~~(A)~~ (B) Set #5 rebar and cap LS 3887.

SURVEYOR'S STATEMENT

This Corner Record was prepared by me or under my direction in conformance with
 the Land Surveyors' Act on June 5 1995.

Signed [Signature] L.S. or R.C.E. Number LS 3887



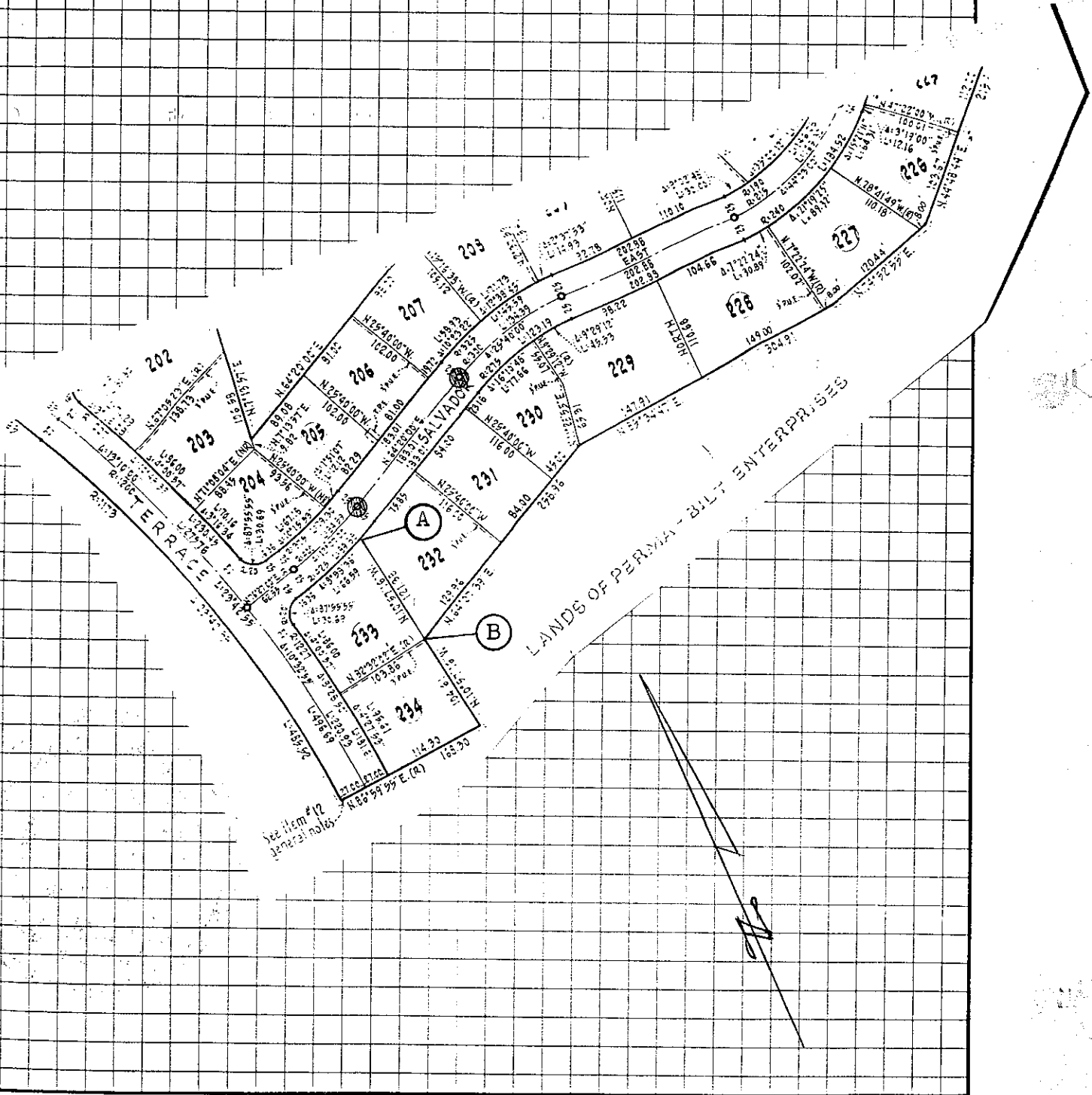
COUNTY SURVEYOR'S STATEMENT

This Corner Record was received 6-26 1995 and examined
 and filed 6-26 1995.

Signed [Signature] Title Des



County Surveyor's Comment _____



CORNER RECORD



JERRICO ASSOCIATES

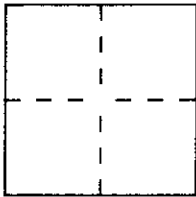
SUITE 27
77 MARK DRIVE
SAN RAFAEL, CA 94903

7185

Document Number 165-212-12 ^{see} 7139

City of San Rafael County of Marin, California

Brief Legal Description Lot 232 San Rafael Park Unit 4 13 RM 90



CORNER TYPE

Government Corner Control
Meander Property
Rancho Other
Date of Survey Feb. 15, 1996

COORDINATES
(Optional)

N. _____
E. _____
Zone _____ Datum _____
Elev. _____

Corner — Left as found Found and tagged Established Reestablished Rebuilt

Identification and type of corner found: Evidence used to identify or procedure used to establish or reestablish the corner:
Monuments on Salvador fronting lots 232 & 230

A description of the physical condition of the monument as found and as set or reset: _____


(A) (B)

Set #5 rebar and cap LS 3887

SURVEYOR'S STATEMENT

This Corner Record was prepared by me or under my direction in conformance with the Land Surveyors' Act on February 15 19 96.


Signed [Signature] L.S. or R.C.E. Number LS 3887



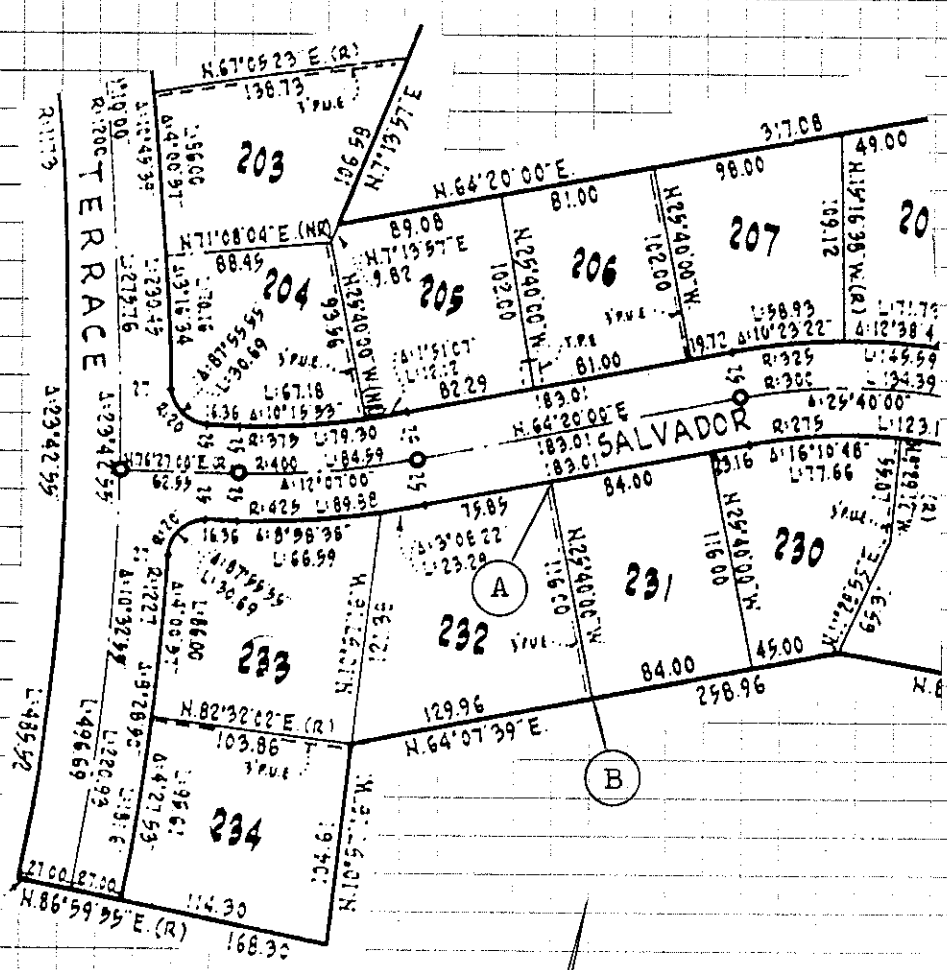
COUNTY SURVEYOR'S STATEMENT

This Corner Record was received February 26 19 96 and examined and filed 2-28 1996.

Signed [Signature] Title CLS



County Surveyor's Comment _____



TERRACE

SALVADOR

A

B

