

CORNER RECORD



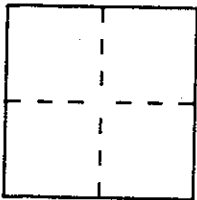
JERRICO ASSOCIATES
SUITE 27
77 MARK DRIVE
SAN RAFAEL, CA 94903

7211

Document Number 165-212-11

City of San Rafael County of Marin, California

Brief Legal Description Lot 231 San Rafael Park Unit 4 13 RM 90



CORNER TYPE

Government Corner Control
Meander Property
Rancho Other
Date of Survey July 25 1996

COORDINATES
(Optional)

N. _____
E. _____
Zone _____ Datum _____
Elev. _____

Corner — Left as found Found and tagged Established Reestablished Rebuilt

Identification and type of corner found: Evidence used to identify or procedure used to establish or reestablish the corner:
Found standard monuments on Salvador Way as basis
meridian of this survey.


A description of the physical condition of the monument as found and as set or reset:

- A Found previously set #5 rebar and cap LS 3887
- B Set tack and tag LS 3887 on upper runner of wood fence.

SURVEYOR'S STATEMENT

This Corner Record was prepared by me or under my direction in conformance with
the Land Surveyors' Act on July 29th 1996.


Signed [Signature] L.S. or R.C.E. Number LS 3887



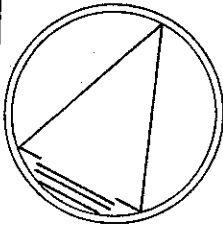
COUNTY SURVEYOR'S STATEMENT

This Corner Record was received JULY 30 1996 and examined
and filed 7-31 1996

Signed [Signature] Title ACS



County Surveyor's Comment _____



SALVADOR WAY

MONUMENT LINE N 64° 20' E

FD. STD. MON.

23.16

N 64° 20' E
84.00

232
A.P. 165-212-12

231
A.P. 165-212-11

N 25° 40' W
116.00

N 25° 40' W
116.00

FD. REBAR & CAP
LS 3887

A

84.00

B

N 64° 07' 39" E

SET TACK &
TAG LS 3887
ON UPPER
RUNNER OF
WOOD FENCE.

SURVEY OF EASTERLY CORNER OF
LOT 231 SAN RAFAEL PARK UNIT 4

JULY 1996 13 R.M. 90

JERRICO ASSOCIATES 77 MARK DRIVE SAN RAFAEL CA.

S-7211