

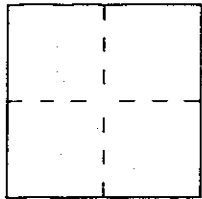
CORNER RECORD

Document Number AP # 165-083-15

City of SAN RAFAEL

County of MARIN, California

Brief Legal Description LOT 6, MAP OF LAS COUNDRAS UNIT 9 (12 P.M.S)



CORNER TYPE

- Government Corner
- Meander
- Rancho
- Date of Survey _____
- Control
- Property
- Other

COORDINATES (Optional)

N. _____
 E. _____
 Zone _____ Datum _____
 Elev. _____

Corner — Left as found Found and tagged Established Reestablished Rebuilt

Identification and type of corner found: Evidence used to identify or procedure used to establish or reestablish the corner:

FOUND STANDARD CITY MONUMENTS IN STREET AS PER RECORDED MAP (12 PM 65)

A description of the physical condition of the monument as found and as set or reset: SET 3/4"

IRON PIPES WITH PLASTIC CAPS RCE 30465; SEE PAGE 2

SURVEYOR'S STATEMENT

This Corner Record was prepared by me or under my direction in conformance with the Land Surveyors' Act on Nov. 13 19 97.


Signed Jay H. L.S. or R.C.E. Number RCE 30465



COUNTY SURVEYOR'S STATEMENT

This Corner Record was received 11-25 19 98 and examined and filed January 27 19 98.

Signed John M. Woolley Title Deputy



County Surveyor's Comment _____

PATRICIA WAY



SCALE: 1" = 20'

Fd. Std. City Monument

S 71°47'21" E

(433.00') 433.02'

194.28'

Fd. Std. City Monument

21.50'

Set '+' Cut

N 71°47'21" W

65.00'

LOT 5
(12 RM 65)

LOT 6
(12 RM 65)

LOT 7
(12 RM 65)

119.50'

N 181°2'39" E

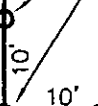
119.50'

N 181°2'39" E



Set 3/4" I.P.
w/Plastic Cap
RCE 30465

Set 3/4" I.P.
w/Plastic Cap
RCE 30465



N 71°47'21" W

65.00'

Fd. 3/4" I.P. w/Cap RCE10057
S01°43'W-0.9' From Record Corner