

CORNER RECORD



JERRICO ASSOCIATES

SUITE 27

77 MARK DRIVE

SAN RAFAEL, CA 94903

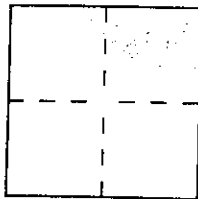
7086

City of San Rafael

Document Number 164-174-41

County of Marin, California

Brief Legal Description Parcel 'A' 8 PM 12



CORNER TYPE

Government Corner ☐

Meander ☐

Rancho ☐

Date of Survey 8-07-94

Control ☐

Property ☒

Other ☐

COORDINATES (Optional)

N. _____

E. _____

Zone _____ Datum _____

Elev. _____

Corner — Left as found ☒ Found and tagged ☐ Established ☒ Reestablished ☐ Rebuilt ☐

Identification and type of corner found: Evidence used to identify or procedure used to establish or reestablish the corner:

(A) Found Railroad Spike w/'x' cut.

(B) Found 'X' cut in back of concrete sidewalk.


A description of the physical condition of the monument as found and as set or reset:

(C) Set #5 rebar and cap LS 3887.

SURVEYOR'S STATEMENT

This Corner Record was prepared by me or under my direction in conformance with the Land Surveyors' Act on August 7 1994.


Signed [Signature] L.S. or R.C.E. Number LS 3887



COUNTY SURVEYOR'S STATEMENT

This Corner Record was received 8-10 1994 and examined and filed 8-11 1994.

Signed [Signature] Title DES



County Surveyor's Comment _____

