

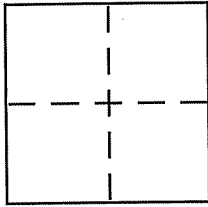
CORNER RECORD

Document Number 164-143-02

City of SAN RAFAEL

County of MARIN, California

Brief Legal Description LOT 132 PER 8 RM 77, MCR



CORNER TYPE

Government Corner ☐ Control ☐
Meander ☐ Property ☒
Rancho ☐ Other ☐
Date of Survey MAY 18, 2009

COORDINATES (Optional)

N. _____
E. _____
Zone _____ NAD27 ☐ NAD83 ☐
NAD83 Epoch _____
Elev. _____
Vert. Datum: NGVD29 ☐ NAVD88 ☐
Meas. Units: Metric ☐ Imperial ☐

Corner - Left as found ☐ Found and tagged ☐ Established ☐ Reestablished ☒ Rebuilt ☐

Identification and type of corner found: Evidence used to identify or procedure used to establish or reestablish the corner:

SEE SHEET 2


A description of the physical condition of the monument as found and as set or reset:

SEE SHEET 2

SURVEYOR'S STATEMENT

This Corner Record was prepared by me or under my direction in conformance with the Land Surveyor's Act on AUGUST 18, 2009.

Signed [Signature] P.L.S. or P.C.E. No. 7950



COUNTY SURVEYOR'S STATEMENT

This Corner Record was received AUGUST 24, 2009

and examined and filed AUGUST 26, 2009

Signed [Signature] P.L.S. or P.C.E. No. 7128

Title COUNTY SURVEYOR



County Surveyor's Comment _____

Heatherstone Drive

LOT 152
164-143-13 8 RM 78 LOT 151
164-143-01

WEST SIDE S 22°45'30" W 110.00
BOTTOM OF FENCE

S 67°14'30" E 84.00

LOT 132
164-143-02

8 RM 77

TOP OF FENCE

N 22°45'30" E 110.00

N 67°14'30" W 84.00

25.00'

N 67°14'30" W
218.97' (219.00' R2)

Cobblestone Drive

N 67°14'30" W
256.14' (256.00' R1)

LEGEND

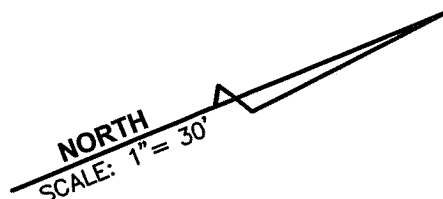
- FOUND CONCRETE NAIL & BRASS TAG IN TOP OF FENCE, PLS 5065 PER R3
- FOUND 3/4 INCH IRON PIPE, WITH CAP ILLEGIBLE
- ⊙ FOUND CENTERLINE MONUMENT PER R1 & R2
- SET 3/4 INCH IRON PIPE, WITH CAP PLS 7950
- ⊙ SET BRASS NAIL & TAG, PLS 7950 IN BASE OF FENCE
- R1 MAP OF MARINWOOD UNIT 1-G, 8 MAPS 77, MCR
- R2 MAP OF MARINWOOD UNIT 1-H, 8 MAPS, 78, MCR
- R3 CORNER RECORD APN 164-143-02

LOT 131

164-143-03

NOTES

1. RECORD EQUALS MEASURED UNLESS OTHERWISE SHOWN.
2. NO EASEMENTS ARE SHOWN.



STEVEN J. LAFRANCHI & ASSOCIATES, INC.
CIVIL ENGINEERS - LAND SURVEYORS - LAND PLANNERS

PETALUMA MARINA BUSINESS CENTER
PETALUMA, CALIFORNIA 94954
775 BAYWOOD DRIVE, SUITE 312
707-762-3122 FAX 707-762-3239