

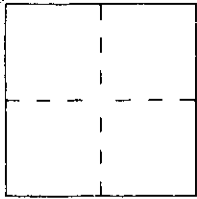
CORNER RECORD

Document Number APN 160-644-09

City of NOVATO

County of MARIN, California

Brief Legal Description LOT 211 18RM62



CORNER TYPE

Government Corner  Control   
Meander  Property   
Rancho  Other   
Date of Survey 12-17-99

COORDINATES  
(Optional)

N. \_\_\_\_\_  
E. \_\_\_\_\_  
Zone \_\_\_\_\_ Datum \_\_\_\_\_  
Elev. \_\_\_\_\_

Corner — Left as found  Found and tagged  Established  Reestablished  Rebuilt


Identification and type of corner found: Evidence used to identify or procedure used to establish or reestablish the corner:  
FOUND CENTERLINE STANDARD STREET MONUMENT AS SHOWN  
ON 18RM62, AND ON REVERSE.

A description of the physical condition of the monument as found and as set or reset:  
SET 3/4" I.P.# TAG PLS 5296, AND, 3/4" I.P.# TAG WITNESS CORNER.

SURVEYOR'S STATEMENT

This Corner Record was prepared by me or under my direction in conformance with the Land Surveyors' Act on DECEMBER 20 19 99.


Signed [Signature] L.S. or R.C.E. Number 5296



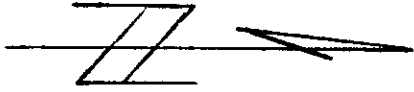
COUNTY SURVEYOR'S STATEMENT

This Corner Record was received 1-27-2000 and examined and filed 1-31-2000.

Signed \_\_\_\_\_ Title DEPUTY



County Surveyor's Comment \_\_\_\_\_



LEGEND

- SET 3/4" I.P. & TAG LS 5296
- ⊙ FND. STD. STREET MON. w/ PUNCH IN BRASS DISK STAMPED LS 5316.
- FND. 3/4" I.P. & ILLEGIBLE PLUG

18 RM 62

NOTE: FND. GINNEY & UNMARKED LATH IN RECORD POSITION REPLACED w/ 3/4" I.P. & TAG.

212

211  
11,154 S.F.

210

R=225

Δ=46°23'26"  
R=200

NOTE:  
SET 3/4" I.P.  
1.5' RADIAL OFFSET

L=161.93'

Δ=149°45'02"

118

119

N21°35'45"E

110.92'

N75°40'16"W (R)  
123.84'

N57°28'43"W (R)  
127.42'

Δ=18°11'33" L=71.44'

Δ=83°23'05"

583.44' 22W (R)