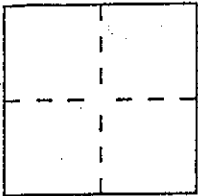


CORNER RECORD

Document Number 160-621-08

City of Novato County of MARIN, California

Brief Legal Description Lot 447 MAP OF MARIN GOLF & COUNTRY CLUB ESTATES
UNIT ONE, 18 RM 54, M.C.R. APN 100-621-08



CORNER TYPE

Government Corner Control
Meander Property
Rancho Other
Date of Survey _____

COORDINATES
(Optional)

N. _____
E. _____
Zone _____ Datum _____
Elev. _____


Corner — Left as found Found and tagged Established Reestablished Rebuilt

Identification and type of corner found: Evidence used to identify or procedure used to establish or reestablish the corner:
Reestablish the Northeast corner of Lot 447 of the Map
of MARIN GOLF & CC ESTATES (18 RM 54) FROM STREET MONUMENTS
of RECORD on Pensacola Court

A description of the physical condition of the monument as found and as set or reset:
set 1/2" rebar with PLS CAP NO. 5379 AFFIXED TO TOP


SURVEYOR'S STATEMENT

This Corner Record was prepared by me or under my direction in conformance with
the Land Surveyors Act on APRIL 23 1994.
Signed [Signature] L.S. or R.C.E. Number PLS 5379
Renewal 6.30.96



COUNTY SURVEYOR'S STATEMENT

This Corner Record was received MAY 5 1994 and examined
and filed 5-6 1994.
Signed [Signature] Title DES



County Surveyor's Comment _____

PREPARED BY: DJ SCRANTON SURVEYING 845 OLIVE AVE #208 NOVATO, CA 94945



1" = 40'

SITUS: 9 PENSACOLA CT.
NOVATO, CA
APN 160-621-03

(EASEMENTS NOT SHOWN)

TIE: S 77° 11' 57" E, 198.185' (MON. TO PIPE SET)

THIS CORNER RECORD
SET 1/2" REBAR / PLS 5379 CAP

(LOT 446)

S 49° 30' W
115.72'

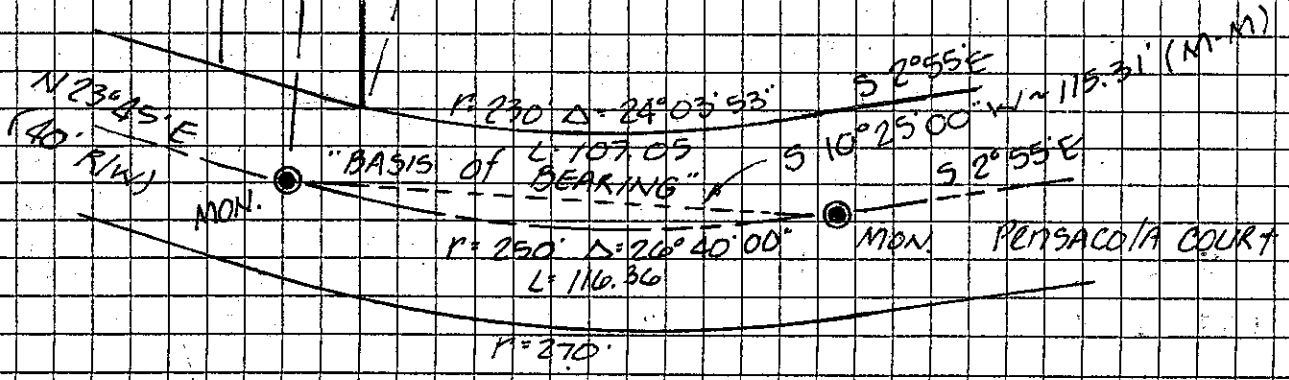
EXISTING PIPE LS 3303

N 30° 35' E
158.00'

LOT 447
(18 RM 54)

(remainder
not shown)

N 69° 40' 09" W
180.85'
S 68° 51' 07" E



(JOB No. 9418)