

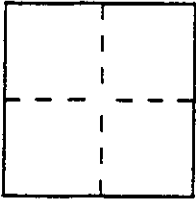
CORNER RECORD

Document Number A.P. # 160-480-31

City of NOVATO

County of MARIN, California

Brief Legal Description E STA. 68+28.82, ALAMEDA DEL PRADO, NOVATO



CORNER TYPE

Government Corner Control
Meander Property
Rancho Other
Date of Survey MAY 93

COORDINATES
(Optional)

N. 571104.70
E. 1415267.47
Zone 3 Datum _____
Elev. _____

Corner — Left as found Found and tagged Established Reestablished Rebuilt

Identification and type of corner found: Evidence used to identify or procedure used to establish or reestablish the corner:

A description of the physical condition of the monument as found and as set or reset: SET BRASS
CAP STAMPED R.C.E. 18221 IN WELL MONUMENT
BOX FOR CENTERLINE STREET STATION
68+28.82 PER STATE HIGHWAY MONUMENT MAP:
MYN-101-BK M-6.

SURVEYOR'S STATEMENT

This Corner Record was prepared by me or under my direction in conformance with the Land Surveyors' Act on MAY 1993.



Signed [Signature] L.S. or R.C.E. Number 18221

COUNTY SURVEYOR'S STATEMENT

This Corner Record was received 5-13 1993 and examined and filed 5-13 1993.

Signed [Signature] Title CLS

County Surveyor's Comment _____



SCALE: 1" = 200'



SET BRASS DISK, R.C.E. 1822/
IN WELL, STA. 68+28.82 E.C.

N 571104.70
E 1415267.47

PARCEL 2

PARCEL 1
24 P.M. 51

HIGHWAY 101

1086.61'
PRADO

PARCEL 1
21 P.M. 97

FOUND BRASS DISK
"CALIF. DIV. OF HWYS"
M-34
N 570530.25
E 1415004.20

128'93.4"E
ALAMEDA



STATE OF
CALIFORNIA

CLAY COURT

FOUND BRASS DISK
IN WELL, STA. 79+15.43 P.O.T.
"CITY OF NOVATO"
N 570148.20
E 1414751.88

NOTE: SOURCE OF DATA IS:
CALIF. STATE HIGHWAY MONUMENT
MAP: Mm-101-P.M. 16.8
MRN 101 BK M-6
& "AS BUILT" 4T10H 1203.4

A.P.N. 160-480-31
DATA DSK: 1
DWG. FILE: 6287CR
DWG. DSK: 106
J.N. 6287