

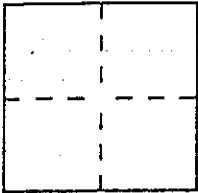
CORNER RECORD

Document Number 100-322-09

City of NOVATO

County of MARIN, California

Brief Legal Description Lot 135 MARIN GOLF & CC ESTATES (10 RM 47) MCR



CORNER TYPE

Government Corner Control
Meander Property
Rancho Other
Date of Survey 10/8/98

COORDINATES (Optional)

N. _____
E. _____
Zone _____ Datum _____
Elev. _____

Corner — Left as found Found and tagged Established Reestablished Rebuilt

Identification and type of corner found; Evidence used to identify or procedure used to establish or reestablish the corner:

REESTABLISH REAR LOT CORNERS of Lot 135 MARIN GOLF & CC ESTATES
Unit 3, 10 RM 47 FROM EXISTING STANDARD STREET MONUMENTS
IN FAIRWAY DRIVE SHOWN UPON SAID 10 RM 47. Refer to sketch
on PAGE 2 (REVERSE SIDE of THIS SHEET).


A description of the physical condition of the monument as found and as set or reset:

set 1/2" rebar with YELLOW PLASTIC CAP AFFIXED TO TOP &
STAMPED LS 5379 / REBAR DRIVEN flush with existing
SURROUNDING grade.

SURVEYOR'S STATEMENT

This Corner Record was prepared by me or under my direction in conformance with the Land Surveyors' Act on October 9th 1998.


Signed [Signature] L.S. or R.C.E. Number LS 5379
renewal 6-30-2000



COUNTY SURVEYOR'S STATEMENT

This Corner Record was received OCTOBER 15 1998 and examined and filed OCTOBER 16 1998.

Signed [Signature] Title DEPUTY



County Surveyor's Comment _____

Prepared By: DJ SCRANTON SURVEYOR NOVATO CALIFORNIA

