

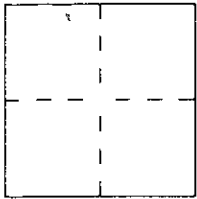
CORNER RECORD

Document Number A.P.# 160-314-03

City of NOVATO

County of MARIN, California

Brief Legal Description LOT 139 IN VOLUME 10 OF MAPS, AT PAGE 47



CORNER TYPE

Government Corner Control
Meander Property
Rancho Other
Date of Survey DECEMBER 19, 1995

**COORDINATES
(Optional)**

N. _____
E. _____
Zone _____ Datum _____
Elev. _____

Corner — Left as found Found and tagged Established Reestablished Rebuilt

Identification and type of corner found; Evidence used to identify or procedure used to establish or reestablish the corner:

USED CENTERLINE STREET MONUMENTS ALONG FAIRWAY DRIVE AS SHOWN
ON RECORD MAP VOLUME 10 AT PAGE 47


A description of the physical condition of the monument as found and as set or reset: _____

SET 3/4 INCH IRON PIPES TAGGED LS 6330

SURVEYOR'S STATEMENT

This Corner Record was prepared by me or under my direction in conformance with the Land Surveyors' Act on FEBRUARY 5, 1996 19__.


Signed [Signature] L.S. or R.C.E. Number LS 6330



COUNTY SURVEYOR'S STATEMENT

This Corner Record was received FEBRUARY 7 1996 and examined and filed 2-7 1996.

Signed [Signature] Title DES



County Surveyor's Comment _____

