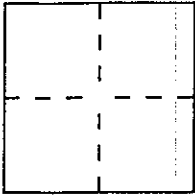


CORNER RECORD

Document Number A.P.N. 160-312-06
County of MARIN, California

City of NOVATO
Brief Legal Description LOT 167 10 RM 48
A.P.N. 160-312-06



CORNER TYPE

Government Corner Control
Meander Property
Rancho Other
Date of Survey 7-25-1995

COORDINATES (Optional)

N. _____
E. _____
Zone _____ Datum _____
Elev. _____

Corner — Left as found Found and tagged Established Reestablished Rebuilt

Identification and type of corner found: Evidence used to identify or procedure used to establish or reestablish the corner:
REESTABLISH POINTS ALONG NORTHERLY LOT LINE OF
LOT 167 MAP OF MARIN GOLF AND COUNTRY CLUB
ESTATES, UNIT 4. (10 RM 48)

A description of the physical condition of the monument as found and as set or reset:
1/2" REBAR PLS 5379 CAP. SET ON LOCATIONS SHOWN PER DIAGRAM ON PAGE 2

SURVEYOR'S STATEMENT

This Corner Record was prepared by me or under my direction in conformance with
the Land Surveyors' Act on JULY 31 19 95


Signed Douglas J. Scranton L.S. or R.C.E. Number PLS 5379
RENEWAL 6-30-96



COUNTY SURVEYOR'S STATEMENT

This Corner Record was received 8-1 19 95 and examined
and filed 8-1 19 95

Signed R. D. P. [Signature] Title Des

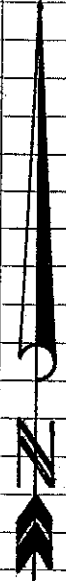


County Surveyor's Comment _____

PREPARED BY: D.J. SCRANTON SURVEYING, 845 OLIVE AVE., SUITE 208, NOVATO, CA 94945

- SET 1/2" REBAR PLS 5379 CAP
- STANDARD SUBDIVISION MONUMENT

SCALE: 1" = 60'



NOTE:

EASEMENTS NOT SHOWN



LOT 161
10 RM 48

SITUS

19 WINGED FOOT DRIVE
NOVATO CA
A.P.N. 160-312-06

