



SUITE 27  
77 MARK DRIVE  
SAN RAFAEL, CA 94903

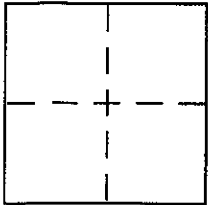
**CORNER RECORD**

Document Number 160-261-08

City of Novato

County of Marin, California

Brief Legal Description Lot 83 Loma Verde No. 1 8 Maps 48



**CORNER TYPE**

Government Corner  Control   
Meander  Property   
Rancho  Other   
Date of Survey July 13, 2004

**COORDINATES (Optional)**

N. \_\_\_\_\_  
E. \_\_\_\_\_  
Zone \_\_\_\_\_ NAD27  NAD83   
NAD83 Epoch \_\_\_\_\_  
Elev. \_\_\_\_\_  
Vert. Datum: NGVD29  NAVD88   
Meas. Units: Metric  Imperial

Corner - Left as found  Found and tagged  Established  Reestablished  Rebuilt


Identification and type of corner found: Evidence used to identify or procedure used to establish or reestablish the corner:  
Found standard subdivision monuments on Alameda de la  
Loma fronting lots 82 to 79 as shown in 8 Maps 48.

A description of the physical condition of the monument as found and as set or reset: \_\_\_\_\_  
(A) Set drill hole as reference point to corner (see back).  
(B) Set nail and tag LS 3887 on upper fence runner, of back fence.

**SURVEYOR'S STATEMENT**

This Corner Record was prepared by me or under my direction in conformance with  
the Land Surveyor's Act on July 13, 2004

Signed [Signature] P.L.S or R.C.E. No. LS 3887



**COUNTY SURVEYOR'S STATEMENT**

This Corner Record was received JULY 21, 2004  
and examined and filed AUGUST 11, 2004

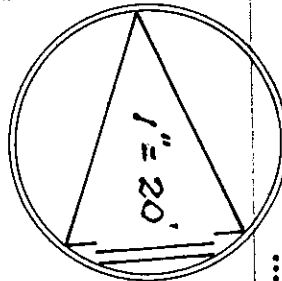
Signed [Signature] P.L.S or R.C.E. No. 7128  
Title COUNTY SURVEYOR



County Surveyor's Comment \_\_\_\_\_

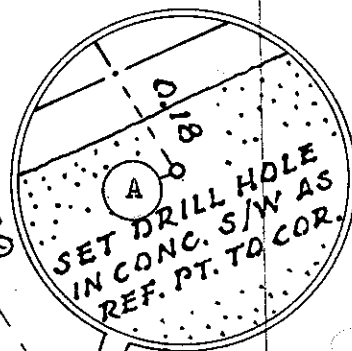
80' P.G. & E. POWER LINE EASE' MT. 688 O.R. 286

N 70° 00' E 49.93  
EASE' MT.  
10' GAS LINE  
SET NAIL & TAG LS 3887 ON UPPER RUNNER OF BACK FC.B



MAP OF LOMA  
8 MAPS  
N 27° 24' 59" W 35.16  
SET NAIL & TAG LS 3887 IN CROSS FC.  
82

A.P. 160-261-08  
HERRERA - GUTIERREZ  
03-105999  
SET REBAR & CAP LS 3887



N 3° 36' 09" W 110.49

94.92  
N 70° 00' E 70.00  
FD. NAIL & TAG RCE 12247 ON CURB  
MON. TO MON. 208.00  
N 70° E  
25.3  
20.50  
17.495  
30.

ALAMEDA DE LA LOMA  
SET MAG NAIL  
N 70° 00' E BASIS OF MERIDIAN  
SURVEY  
PTN. A.P. 160-261-08  
SAN RAFAEL CALIFORNIA

JULY 2004

S-7521