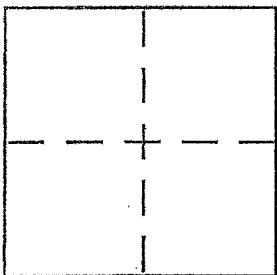


CORNER RECORD

Document Number I.N. 2002-0101674

City of NOVATO County of MARIN, California
Brief Legal Description LOT 583, MAP OF LOMA VERDE NO 3AM RECORDED IN BOOK 9 OF MAPS, AT PAGE 23, MARIN COUNTY RECORDS



CORNER TYPE
Government Corner [] Control []
Meander [] Property [x]
Rancho [] Other []
Date of Survey 8 NOVEMBER 2012

COORDINATES (Optional)
N.
E.
Zone NAD27 [] NAD83 []
NAD83 Epoch
Elev.
Vert. Datum: NGVD29 [] NAVD88 []
Meas. Units: Metric [] Imperial []

Corner - Left as found [] Found & tagged [] Established [] Reestablished [] Rebuilt []

Identification and type of corner found: Evidence used to identify or procedure used to establish or reestablish corner
FOUND ORIGINAL CONCRETE MONUMENTS WITH PIN, IN STANDARD HAND-HOLE ACCESS COVER, PER BOOK 9 OF MAPS, AT PAGE 23, MARIN COUNTY RECORDS, AS SHOWN UPON REVERSE SIDE.

A description of the physical condition of the monument as found and as set or reset: AS SHOW UPON REVERSE SIDE.

SURVEYOR'S STATEMENT

This Corner Record was prepared by me or under my direction in conformance with the Land Surveyor's Act on 8 NOVEMBER 2012

Signed [Signature] P.L.S. No. 4794




COUNTY SURVEYOR'S STATEMENT

This Corner Record was received NOVEMBER 20, 2012

and examined and filed JANUARY 7, 2013

Signed [Signature] P.L.S. or R.C.E. No. 7128

Title COUNTY SURVEYOR



County Surveyor's Comment



PREPARED BY
PHILLIP A. DANSKIN & ASSOCIATES
 LAND SURVEYOR
 SONOMA, CALIFORNIA
 PHONE: (707) 938-2520

SURVEY No. 989

FOR: Blanch B. Gomes
 416 Alameda De La Loma
 Novato, California

581

582

Set 3/4" LD. galvanized iron pipe, 18" long, with plastic plug "DANSKIN PLS 4794" at back of sidewalk. 0.1' westerly of concrete, 0.6' ± easterly of new concrete.

ALAMEDA

N 77° 00' W 54.19'

MON.

MONUMENT MISSING

Conc. walk

N 25° 22' 18" E 30.0'

L = 33.15'
 Δ = 3° 35'
 R = 530'

38.93'

N 21° 47' 18" E (R)

583

23

9 - MAPS

GOMES

IN. 2002-101674


584

585

DE LA LOMA
 S 64° 37' 42" E 223.67'

N 71° 52' 17" W 665.99'

MON.



SCALE: 1" = 40'



○ - Denotes found original concrete monument with pin in hand-hole access cover per 9-MAPS-23



SCALE: 1" = 40'