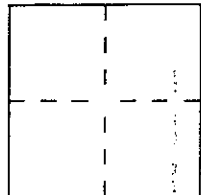


CORNER RECORD

Document Number A.P.N. 160-062-14

City of VICINITY OF NOVATO County of MARIN, California

Brief Legal Description LOT 648 PER 9 R.M. 93



CORNER TYPE

Government Corner Control
Meander Property
Rancho Other
Date of Survey MAY 9, 2000

COORDINATES (Optional)

N. _____
E. _____
Zone _____ Datum _____
Elev. _____

Corner — Left as found Found and tagged Established Reestablished Rebuilt

Identification and type of corner found: Evidence used to identify or procedure used to establish or reestablish the corner:

= SEE OVER =


A description of the physical condition of the monument as found and as set or reset:

= SEE OVER

SURVEYOR'S STATEMENT

This Corner Record was prepared by me or under my direction in conformance with the Land Surveyors' Act on August 10, 2000

Signed David Contreras or R.C.E. Number 5065




COUNTY SURVEYOR'S STATEMENT

This Corner Record was received AUGUST 17, 2000 and examined

and filed AUGUST 18, 2000

Signed John M. Woolley Title Deputy



County Surveyor's Comment _____

LOT 659
A.P.N. 160-062-13

LOT 658
A.P.N. 160-062-14

SET N&T IN CONC.
FENCE POST BASE

$R = 922'$ $\Delta = 56^\circ$

$L = 71.07'$

A.P.N. 160-062-01

SHIELDS

2588 O.R. 623

R. M. 93

A.P.N. 160-062-02

SET N&TAG ON 40" POPLAR, 3' UP FROM GROUND

RADIAL

N $75^\circ 59' 58''$ E RADIAL

58.17'

44.83'

103.00'

N $71^\circ 34' 58''$ E RADIAL

A.P.N. 160-072-09

LOT 647

LOT 648

LOT 649

CALLE

$R = 1025'$ $\Delta = 4^\circ 25'$ $L = 79.01'$

PASEO

50' R/W

N $75^\circ 59' 58''$ E

25.00'

27.17'

$L = 500.915'$

$\Delta = 27^\circ 20' 01''$

$\Delta = 39^\circ 04' 42''$

$L = 716.15'$

- ⊙ = FOUND STANDARD STREET MONUMENT
- ✦ = FOUND CHISELED CROSS IN CONC. CURB
- = SET 1/2" REBAR AND CAP, L.S. 5065
- ⊚ = SET NAIL & TAG, L.S. 5065, AS NOTED

