

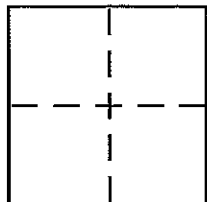
CORNER RECORD

Document Number APN. 157-550-10

City of NOVATO

County of MARIN, California

Brief Legal Description LOT 599, "BEL MARIN KEYS UNIT 4", IBRM 72



CORNER TYPE

Government Corner Control
Meander Property
Rancho Other
Date of Survey 10/8/2003

COORDINATES (Optional)

N. _____
E. _____
Zone _____ NAD27 NAD83
NAD83 Epoch _____
Elev. _____
Vert. Datum: NGVD29 NAVD88
Meas. Units: Metric Imperial

Corner - Left as found Found and tagged Established Reestablished Rebuilt

Identification and type of corner found: Evidence used to identify or procedure used to establish or reestablish the corner:

FOUND STD. WELL MONUMENT IN STREET IN RECORD LOCATION.


A description of the physical condition of the monument as found and as set or reset:

SET 1/2" IRON PIN IN RECORD POSITION, OR AS CALCULATED AND SHOWN HEREON.

SURVEYOR'S STATEMENT

This Corner Record was prepared by me or under my direction in conformance with the Land Surveyor's Act on October 28, 2003

Signed [Signature] P.L.S or R.C.E. No. LS 6234




COUNTY SURVEYOR'S STATEMENT

This Corner Record was received NOVEMBER 3, 2003

and examined and filed NOVEMBER 14, 2003

Signed [Signature] P.L.S or R.C.E. No. 7128

Title COUNTY SURVEYOR



County Surveyor's Comment _____



BOB WALLING TECHNICAL SERVICES
P.O. Box 1346 • Glen Ellen, CA 95442
(707) 938-1593 (415) 382-1593

JM 103-34

10/20/03

APR. 157-550-10

SURVEY PLAT
LANDS OF TWEED
LOT 599, 18 RM 72
170 DE ORD LAGOON, NOVATO

5 65° 50' 00" E



LEGEND
○ SET 1/2" IRON PIN
WITH CAP "L56234"

SET 2" X 2" HUB
W/ TRACK

