

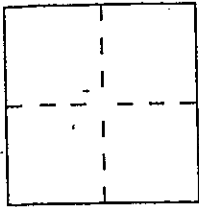
CORNER RECORD

Document Number A.P. # 157-400-14 (ADJ.)

City of NOVATO

County of MARIN, California

Brief Legal Description CENTERLINE WELL MONUMENT NAVE DRIVE



CORNER TYPE

Government Corner  Control   
Meander  Property   
Rancho  Other   
Date of Survey MAY 10<sup>TH</sup> 1998

COORDINATES

(Optional)  
N. 576 317.206  
E. 1414 315.587  
Zone III Datum NAD 27  
Elev. \_\_\_\_\_

Corner — Left as found  Found and tagged  Established  Reestablished  Rebuilt

Identification and type of corner found: Evidence used to identify or procedure used to establish or reestablish the corner:

EXISTING WELL MONUMENT PLACED AT CENTERLINE  
NAVE DRIVE PER CALTRANS CONSTRUCTION PROJECT # 391121  
AT STA 5+37.65 BC ON CALTRANS STZ CONTROL LINE


A description of the physical condition of the monument as found and as set or reset:

STANDARD WELL MONUMENT, IN GOOD CONDITION  
MONUMENT WILL BE REMOVED DURING CONSTRUCTION  
ACTIVITIES.

SURVEYOR'S STATEMENT

This Corner Record was prepared by me or under my direction in conformance with the Land Surveyors' Act on MAY 15<sup>TH</sup> 1998.

Signed John G. Stuber L.S. or R.C.E. Number L.S. 3303



COUNTY SURVEYOR'S STATEMENT

This Corner Record was received JUNE 25 1998 and examined and filed JUNE 25 1998.

Signed John M. Woolley Title DEPUTY



County Surveyor's Comment \_\_\_\_\_  
\_\_\_\_\_  
\_\_\_\_\_

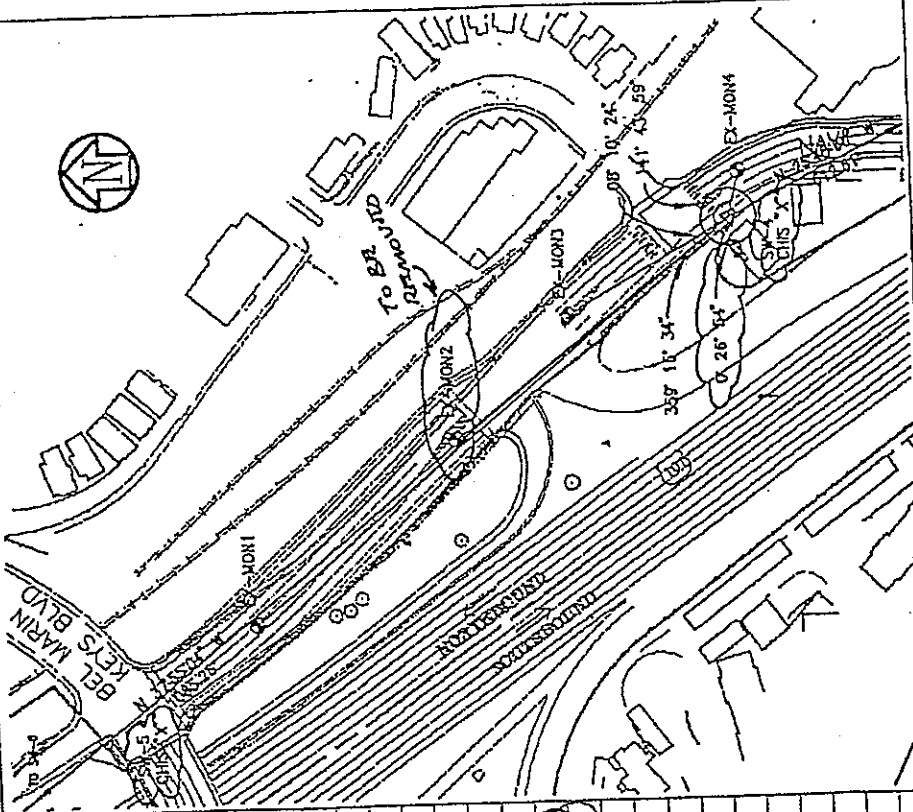
# SURVEY FIELD NOTEBOOK

DEPT. OF TRANSPORTATION

STATE OF CALIFORNIA  
 CO. RTE. PM.  
 MARIN 101  
 INSTRUMENT & NOS. - TAPE DATA - ECT.  
 TOPCON GTS-302D TOPCON TRIPOD PRISM  
 DIST. CORRECTION  
 C.C.S. 27 ZONE 3  
 COR. = 0.9999420  
 WEATHER  
 FAIR / MILD

SURVEY NOTES  
 CONSTRUCTION CONTROL TRAVERSE  
 INSTRUMENT  
 WAYNE D.  
 RECORDER  
 WAYNE D.  
 PARTY CHIEF  
 MIKE G.  
 INSTRUMENTMAN

STA. DESC.	HORZ. ANGLE RT.	VERT. ANGLE	DIST.
	BEGIN SIDESHOT TRAVERSE		
INSTR. @ SM-4	FOUND CHIS'X' N EAST CORNER FED. RAMP.		
	WEST SIDE, NAVE DRIVE		
	BACK SITE BEARING = N 97° 55' 04" W		
SW-5 BS @ SM-3	FOUND CHIS'X' IN SIDEWALK, EAST SIDE		
	NAVE DRIVE		
EX-MON1	FOUND CENTERLINE WELL MONUMENT		
	359° 16' 34"	88° 18' 40"	830.93'
	FOUND CENTERLINE WELL MONUMENT		
EX-MON2	FOUND CENTERLINE NAVE DRIVE (TO BILL REMOND)		
@ STA. 5+37.65	0° 26' 54"	88° 44' 50"	469.25'
CALCULATED			
ST. CENTERLINE CURVE			
EX-MON3	FOUND CENTERLINE WELL MONUMENT		
	08° 10' 24"	89° 59' 05"	251.69'
	FOUND CENTERLINE WELL MONUMENT		
EX-MON4	FOUND CENTERLINE NAVE DRIVE		
	141° 43' 54"	90° 54' 10"	62.60'



REMARKS  
 FIELD NOTES REDUCED FROM DATA COLLECTION  
 DATE OF SURVEY  
 05/10/88  
 CHECK BY - DATE  
 PWN 5/12/88  
 PAGE 1 OF 1  
 FILE NO.  
 H-X1253.0

Corrected BS Point No. (3/27/99)