

CORNER RECORD

Agency Index _____

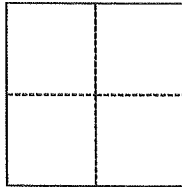
Document Number AP# 157-101-13

City of Novato County of Marin, California

Brief Legal Description Lot 8,9 and part of 10 as shown on 24 RS 45

CORNER TYPE

COORDINATES (Optional)



- Government Corner
- Meander
- Rancho
- Control
- Property
- Other

Date of Survey April 13, 2017

N. _____ E. _____

Elevation _____

Units Metric U.S. Survey Foot

Horizontal Datum _____

Zone _____ Epoch Date _____

Vertical Datum _____

Complies with Public Resources Code §§8801-8819

Complies with Public Resources Code §§8890-8902

PLS Act Ref.: 8765(d) 8771 8773 Other:

Corner/Monument: Left as found Established Rebuilt Pre-Construction

Found and tagged Reestablished Referenced Post-Construction

Narrative of corner identified and monument as found, set, reset, replaced, or removed:

See sheet #2 for description(s):


Found Iron Pipes as shown on 24 RS 45. Set 1" Iron Pipes tagged LS 8358 at rear property corners of property. Set Nail and Tag LS 8358 in street.

SURVEYOR'S STATEMENT

This Corner Record was prepared by me or under my direction in conformance with

the Professional Land Surveyors' Act on April 16, 2017

Signed [Signature] P.L.S. or R.C.E. No. LS 8358



COUNTY SURVEYOR'S STATEMENT


This Corner Record was received April 26, 2017

and examined and filed MAY 26, 2017

Signed [Signature] P.L.S. or R.C.E. No. 9292


Title DEPUTY C.S.

County Surveyor's Comment _____



SCALE 1" = 50'

BASIS OF BEARINGS
 S11°30'14"W BETWEEN FOUND MONUMENTS ON THE EAST LINE OF THE
 LANDS OF DELGADO AS DESCRIBED IN DOC# 2013-0039235 O.R.
 COUNTY OF MARIN AND AS SHOWN ON RECORD OF SURVEY BOOK 24
 OF MAPS, PAGE 45, MARIN COUNTY RECORDS.



SIGNED *J. Boone Haynes*
 J. BOONE HAYNES, P.L.S. 8358
 LICENSE EXPIRES: 12-31-17

DATE: APRIL 17, 2017
 PAGE 2 OF 2

HERITAGE LAND SURVEYING
 HERITAGELANDSURVEYS.COM
 (707) 583-4066

APRIL 7, 2017

