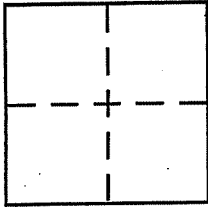


CORNER RECORD

Document Number APN 153-190-24

City of Vicinity of Novato County of MARIN, California

Brief Legal Description Intersection of Atherton & Olive Avenues



CORNER TYPE

Government Corner ☐ Control ☐
Meander ☐ Property ☐
Rancho ☐ Other ☒
Date of Survey _____

COORDINATES (Optional)

N. _____
E. _____
Zone _____ NAD27 ☐ NAD83 ☐
NAD83 Epoch _____
Elev. _____
Vert. Datum: NGVD29 ☐ NAVD88 ☐
Meas. Units: Metric ☐ Imperial ☐

Corner - Left as found ☐ Found and tagged ☐ Established ☐ Reestablished ☐ Rebuilt ☒

Identification and type of corner found: Evidence used to identify or procedure used to establish or reestablish the corner.

Railroad spike was referenced before recent reconstruction of Atherton Avenue. After completion of repaving county reset a Standard County Monument at the position of the railroad spike

A description of the physical condition of the monument as found and as set or reset: _____

SURVEYOR'S STATEMENT

This Corner Record was prepared by me or under my direction in conformance with the Land Surveyor's Act on October 17, 2005

Signed Michael A. Bryan P.L.S. or R.C.E. No. LS 5767




COUNTY SURVEYOR'S STATEMENT

This Corner Record was received OCTOBER 18, 2005
and examined and filed NOVEMBER 17, 2005

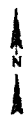
Signed _____ P.L.S. or R.C.E. No. 7128

Title COUNTY SURVEYOR



County Surveyor's Comment _____

H STREET



S56°33'20"E
346.62'

ATHERTON AVENUE

143-110-12

N23°15'00"E
OLIVE AVENUE

153-190-24
19 D.S. 55



= SET STANDARD COUNTY MONUMENT WITH 2" BRASS DISC AND PUNCH MARK REPLACING A FOUND RAILROAD SPIKE. ORIGINALLY SET PER 8 D.S. 97 AND ALSO SHOWN ON 19 D.S. 55



= FOUND WELL MONUMENT AS SHOWN ON 19 D.S. 55.

