

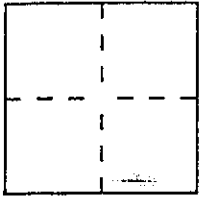
CORNER RECORD

Document Number A.P. # 152-091-19

City of NOVATO

County of MARIN, California

Brief Legal Description LOT 28, MAP OF OAK VIEW UNIT 2, 8 R.M. 107
APN: 152-091-19



CORNER TYPE

Government Corner Control
 Meander Property
 Rancho Other
 Date of Survey _____

COORDINATES (Optional)

N. _____
 E. _____
 Zone _____ Datum _____
 Elev. _____

Corner — Left as found Found and tagged Established Reestablished Rebuilt

Identification and type of corner found: Evidence used to identify or procedure used to establish or reestablish the corner:


REESTABLISHED THE ANGLE POINT ON THE SOUTHERLY LINE OF LOT
28 OF THE MAP OF OAK VIEW UNIT 2, 8 R.M. 107. ESTABLISHED
SAID ANGLE POINT FROM EXISTING STREET MONUMENTS IN JOYCE ST.
AND ADELE ST., SEE DIAGRAM.

A description of the physical condition of the monument as found and as set or reset: SET LEAD & BRASS
DISC STAMPED L.S. 5379 IN CONCRETE WALK.

SURVEYOR'S STATEMENT

This Corner Record was prepared by me or under my direction in conformance with the Land Surveyors' Act on JAN. 6th 1995.


Signed Douglas J. Scran-ton L.S. or R.C.E. Number PLS 5379



COUNTY SURVEYOR'S STATEMENT

This Corner Record was received 1-17 1995 and examined and filed 1-17 1995.

Signed DRB Title DRB



County Surveyor's Comment _____

Prepared by
DJ SCRANTON SURVEYING
845 OLIVE AVE # 208
NOVATO, CA 94945

ADELE STREET 60' R/W

N 64° 49' E 132.50'

N 25° 11' 00" W
30.00'

R = 20.00'
Δ = 90° 36' 40"
L = 31.629

R = 340.394' Δ = 20° 00' 10"
L = 118.836

(LOT 29)

LOT 28
B.R.M. 107

N 25° 11' 00" W
70.00'

R = 325.00'
Δ = 6° 37' 50"
L = 37.611

MAP OF OAK VIEW
(UNIT 2)

N 64° 49' 00" E 67.91'
N 78° 48' 00" E 50.73'

SET LEAD & BRASS
DISC LS 5379 (IN CONC. WALK)

(LOT 27)

SITUS: 1397 DONNA ST.
NOVATO, CA

APN: 152-091-19

JOYCE STREET 50' R/W
N 25° 11' 00" W 490.10'

STREET
CENTERLINE

DONNA
STREET
50' R/W

