

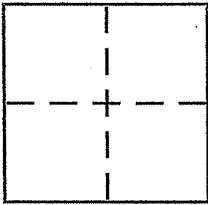
CORNER RECORD

Document Number 151-162-15

City of Novato

County of Marin, California

Brief Legal Description Lot 169 Rancho Village, Unit 4, 10 RM 29



CORNER TYPE

Government Corner [] Control []
Meander [] Property [x]
Rancho [] Other []
Date of Survey April 3, 2007

COORDINATES (Optional)

N.
E.
Zone NAD27 [] NAD83 []
NAD83 Epoch
Elev.
Vert. Datum: NGVD29 [] NAVD88 []
Meas. Units: Metric [] Imperial []


Corner - Left as found [] Found and tagged [] Established [] Reestablished [x] Rebuilt []

Identification and type of corner found: Evidence used to identify or procedure used to establish or reestablish the corner:
Reestablish the Southwesterly line of Lot 169, Rancho Village, Unit 4, 10RM
From existing street monuments per said record map on Washington Street.
Refer to sketch on reverse side for details.

A description of the physical condition of the monument as found and as set or reset: This survey set either:
1) a one half inch rebar driven flush with surrounding grade with a plast
cap affixed to top embossed "Scranton, PLS 5379".
2) a brass pin with brass tag LS 5379 set in concrete base of fence post.
3) a gma nail set in asphalt. (See sketch on reverse side for locations.)


SURVEYOR'S STATEMENT

This Corner Record was prepared by me or under my direction in conformance with
the Land Surveyor's Act on April 17th 2007
Signed Douglas J. Scranton P.L.S or R.C.E. No. 5379



COUNTY SURVEYOR'S STATEMENT

This Corner Record was received APRIL 24, 2007
and examined and filed JUNE 13, 2007
Signed [Signature] P.L.S or R.C.E. No. 7128
Title COUNTY SURVEYOR



County Surveyor's Comment

PREPARED BY:

DJ SCRANTON SURVEYING 845 OLIVE AVENUE SUITE 208 NOVATO, CA