



JERRICO ASSOCIATES

7285

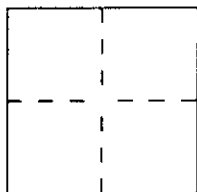
# CORNER RECORD

SUITE 27  
77 MARK DRIVE  
SAN RAFAEL, CA 94903

Document Number 151-041-34

City of Novato County of Marin, California

Brief Legal Description Ptn. Lot 270 Map of Rancho Village Unit 9  
12 RM 117



### CORNER TYPE

### COORDINATES (Optional)

Government Corner  Control   
Meander  Property   
Rancho  Other   
Date of Survey Nov 19, 1997

N. \_\_\_\_\_  
E. \_\_\_\_\_  
Zone \_\_\_\_\_ Datum \_\_\_\_\_  
Elev. \_\_\_\_\_

Corner — Left as found  Found and tagged  Established  Reestablished  Rebuilt


Identification and type of corner found: Evidence used to identify or procedure used to establish or reestablish the corner:  
Standard subdivision monuments on Taft Court  
per 12 RM 117

A description of the physical condition of the monument as found and as set or reset: \_\_\_\_\_  
(A) Set "x" cut in concrete driveway.

### SURVEYOR'S STATEMENT

This Corner Record was prepared by me or under my direction in conformance with  
the Land Surveyors' Act on Nov 19, 19 97.


Signed [Signature] L.S. or R.C.E. Number LS 3887



### COUNTY SURVEYOR'S STATEMENT

This Corner Record was received JANUARY 5 19 98 and examined  
and filed JANUARY 6 19 98.

Signed [Signature] Title DEPUTY



County Surveyor's Comment \_\_\_\_\_

