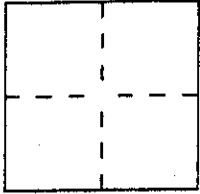


CORNER RECORD

Document Number A.P. # 150-452-20

City of NOVATO County of MARIN, California

Brief Legal Description LOT 13 & PORTION LOT 12, KADEN PARK UNIT 1, 12 R.M. 22



CORNER TYPE

Government Corner Control
 Meander Property
 Rancho Other
 Date of Survey APRIL 26, 1993

COORDINATES (Optional)

N. _____
 E. _____
 Zone _____ Datum _____
 Elev. _____

Corner — Left as found Found and tagged Established Reestablished Rebuilt

Identification and type of corner found: Evidence used to identify or procedure used to establish or reestablish the corner:
FOUND CORNER IS 3/4" IRON PIPE AND ACCEPTED IN POSITION.

EXISTING STREET MONUMENTS USED AS BASIS FOR ESTABLISHING CORNERS.

A description of the physical condition of the monument as found and as set or reset: _____

FOUND 3/4" IRON PIPE WITH TAG "RCE 11247"

SET 1/2" IRON PIN WITH CAP "LS 6234"

SURVEYOR'S STATEMENT

This Corner Record was prepared by me or under my direction in conformance with the Land Surveyors' Act on MAY 4, 1993 19__.



Signed R. Walling L.S. or P.E. Number LS 6234


COUNTY SURVEYOR'S STATEMENT

This Corner Record was received MAY 7 19 93 and examined and filed 5-7 19 93.

Signed [Signature] Title DCS

County Surveyor's Comment _____





SCALE: 1" = 100'

