

DJ SCRANTON SURVEYING 845 OLIVE AV # 208  
NOVATO, CALIFORNIA 94945


**CORNER RECORD**

sheet one of one

COUNTY OF MARIN T. \_\_\_\_\_ R. \_\_\_\_\_ MERIDIAN \_\_\_\_\_ CALIFORNIA

CORNER TYPE: GOV'T. CORNER  MEANDER  RANCHO  CONTROL  OTHER

CORNER IDENTIFICATION — DATE OF VISIT \_\_\_\_\_ 19\_\_



Not Applicable

A.P. #150-452-05

CORNER — LEFT AS FOUND  FOUND AND TAGGED  REESTABLISHED OBLITERATED CORNER  REBUILT

PHYSICAL DESCRIPTION OF CORNER FOUND; EVIDENCE AND METHOD USED TO IDENTIFY OR REESTABLISH

Not Applicable

1992 JUL - 8 A 9:16

MARIN COUNTY  
HIGH SERVICES

Novato

PHYSICAL DESCRIPTION OF MONUMENTS, REBUILT OR PERPETUATED

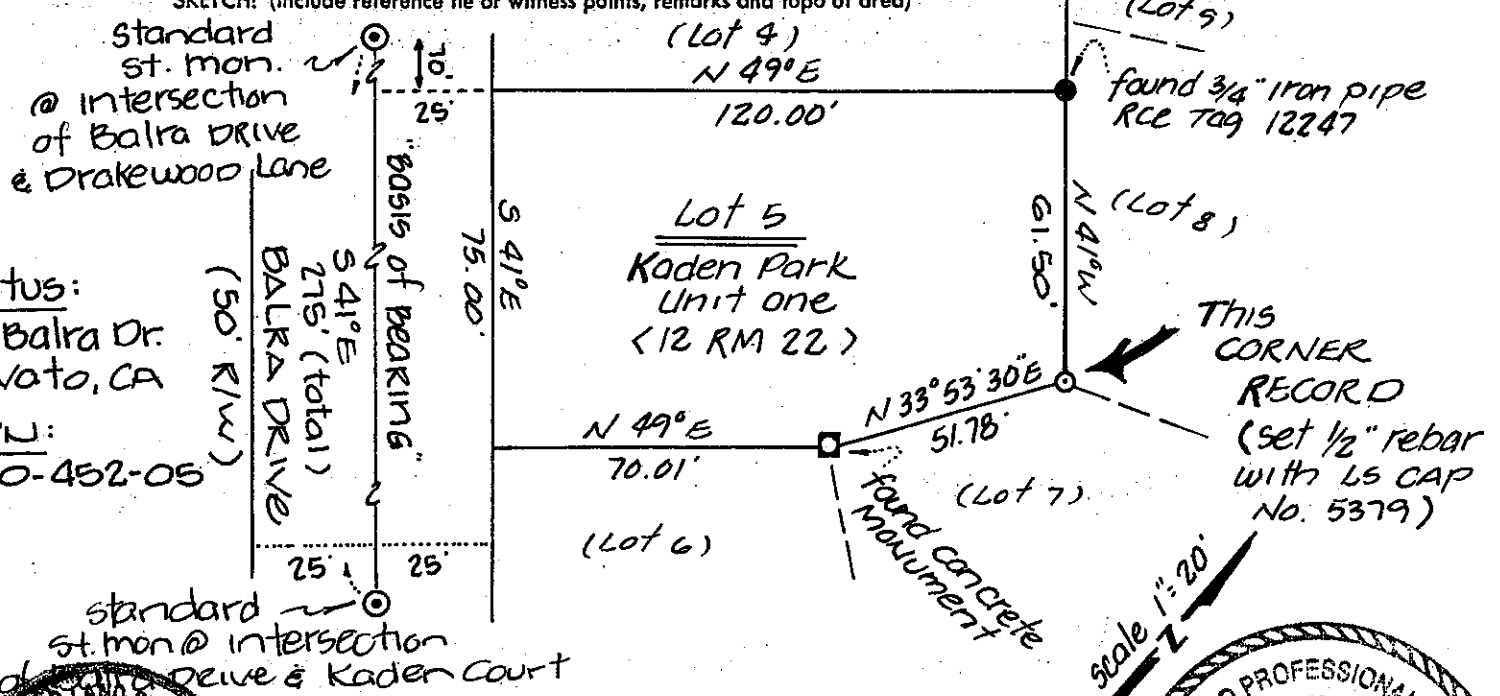
set 1/2" rebar with US CAP No. 5379 Affixed to top at the corner common to Lots 5, 7, & 8 per the MAP of Kaden Park, Unit one, filed in Book 12 of MAPS, Page 22, MARIN COUNTY RECORDS; set from street monuments as shown below

CALIFORNIA COORDINATE SYSTEM ORDER: FIRST  SECOND  THIRD

STATIONS USED: NGS (USC & GS)  STATE  COUNTY  OTHER  STATION \_\_\_\_\_ STATION \_\_\_\_\_


ZONE \_\_\_\_\_ ELEVATION \_\_\_\_\_ NORTHINGS (Y) \_\_\_\_\_ EASTINGS (X) \_\_\_\_\_

SKETCH: (Include reference tie or witness points, remarks and topo of area)



SITUS:  
24 Balra Dr.  
Novato, CA

APN:  
150-452-05



**SURVEYOR'S CERTIFICATE**

THIS CORNER RECORD WAS PREPARED BY ME OR UNDER MY DIRECTION IN CONFORMANCE WITH THE LAND SURVEYORS ACT ON JULY 6 1992


SIGNED: Douglas J. Scranton  
or R.C.E. No.: 5379 License Renewal 6-30-92

**COUNTY SURVEYOR'S CERTIFICATE**

THE CORNER RECORD WAS RECEIVED AND EXAMINED AND FILED IN BOOK 12 OF MAPS, PAGE 22, MARIN COUNTY RECORDS BY: 7/14/92

TITLE: C 20212

DOCUMENT No. \_\_\_\_\_ STATEMENT ON BACK OF SHEET YES  NO



SECRET

SECRET

