

CORNER RECORD

Document Number APN 146-013-12

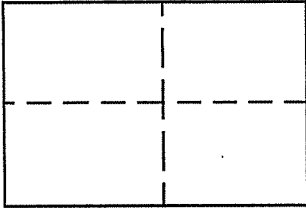
City of Novato

County of Marin, California

Brief Legal Description Parcel 3 of Skilling Land Division 15 P.M. 25

CORNER TYPE

**COORDINATES
(Optional)**



| | | | | | |
|-------------------|--------------------|----------|----------|-------|-------------------|
| Government Corner | ___ | Control | ___ | North | _____ |
| Meander | ___ | Property | <u>X</u> | East | _____ |
| Rancho | ___ | Other | ___ | Zone | _____ Datum _____ |
| Date of Survey | <u>August 2007</u> | | | Elev. | _____ |

Corner _____ Left as found Found and tagged Established Reestablished Rebuilt

Identification and type of corner found: Evidence used to identify or procedure used to establish or reestablish the corner:

The location and character of monuments found and/or reestablished is shown on the diagram included on the back of this report.


A.P. #146-013-12

A description of the physical condition of the monument as found and as set or reset: Standard street monument in good condition. Parcel 3 monuments in good to fair condition - N.W. corner not found/replaced as shown on diagram.

SURVEYOR'S STATEMENT

This Corner Record was prepared by me or under my direction in conformance with the Land Surveyors' Act on August 2007

Signed OCT. 11, 2007 L.S. or R.C.E. Number PLS 3303




COUNTY SURVEYOR'S STATEMENT

This Corner Record was received OCTOBER 15, 2007

and examined and filed NOVEMBER 19, 2007

Signed [Signature] Title COUNTY SURVEYOR



County Surveyor's Comment _____