


CORNER RECORD

Agency Index DPW#21-061
 Document Number APN 146-012-10

City of Novato County of Marin, California
 Brief Legal Description Parcel 2 of Parcel Map, 8 PM 1, Marin County Records

CORNER TYPE

COORDINATES (Optional)



- Government Corner Control
 Meander Property
 Rancho Other

Date of Survey April 16, 2021

N. _____ E. _____
 Elevation _____
 Units Metric U.S. Survey Foot
 Horizontal Datum _____
 Zone _____ Epoch Date _____
 Vertical Datum _____
 Complies with Public Resources Code §§8801-8819
 Complies with Public Resources Code §§8890-8902

PLS Act Ref.: 8765(d) 8771 8773 Other:
 Corner/
 Monument: Left as found Established Rebuilt Pre-Construction
 Found and tagged Reestablished Referenced Post-Construction

Narrative of corner identified and monument as found, set, reset, replaced, or removed:

See sheet #2 for description(s):

Found 6 monuments and reset 2. Held iron pipes in good condition marking easterly boundary; found northwest corner bent at 45 degrees with wood plug and tack, no tag, not held; found one wood hub on westerly line no tack or tag; found additional wood hub with tack and tag; found southwest corner with wood plug, tack & tag pushed down into pipe 0.1; set 5/8 rebar with yellow cap, PLS 7950 as shown.

SURVEYOR'S STATEMENT

This Corner Record was prepared by me or under my direction in conformance with the Professional Land Surveyors' Act on April 19, 2021
 Signed [Signature] P.L.S. or R.C.E. No. 7950



COUNTY SURVEYOR'S STATEMENT

This Corner Record was received APRIL 19, 2021
 and examined and filed MAY 19, 2021
 Signed T. W. Park P.L.S. ~~8176~~ No. 8176
 Title COUNTY SURVEYOR




County Surveyor's Comment

Vineyard Road

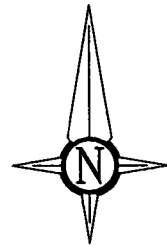
LEGEND

- FOUND 3/4-INCH IRON PIPE, BRASS NAIL & TAG, LS 3971
- ⦿ FOUND 3/4-INCH IRON PIPE, BRASS NAIL, NO TAG
- FOUND 2X2 REDWOOD HUB WITH BRASS TAG, LS 3971 OR AS NOTED
- SET 5/8-INCH REBAR, YELLOW CAP PLS 7950
- R1 PARCEL MAP, FILED IN BOOK 8 OF PARCEL MAPS, AT PAGE 1, MARIN COUNTY RECORDS

GRAPHIC SCALE



1 INCH = 50' FEET



Parcel 3

Parcel 1

Parcel 2
8 PM 1
APN 146-012-10

