


CORNER RECORD

Document Number A.P.# 141-090-58

City of Novato County of Marin, California

Brief Legal Description Parcel 3, 15 P.M. 31



CORNER TYPE

COORDINATES (Optional)

- Government Corner
- Meander
- Rancho
- Date of Survey _____
- Control
- Property
- Other

N. _____
 E. _____
 Zone _____ Datum _____
 Elev. _____

Corner — Left as found Found and tagged Established Reestablished Rebuilt

Identification and type of corner found: Evidence used to identify or procedure used to establish or reestablish the corner:

Found Rebar, LS 5379, as shown


A description of the physical condition of the monument as found and as set or reset:

Set 3/4" Iron Pipe with Plastic Cap, RCE 30465
Set 1/2" Rebar with Plastic Cap, RCE 30465

SURVEYOR'S STATEMENT

This Corner Record was prepared by me or under my direction in conformance with the Land Surveyors' Act on Oct 13, 1999.

Signed Jay P. H. L.S. or R.C.E. Number RCE 30465



COUNTY SURVEYOR'S STATEMENT

This Corner Record was received OCTOBER 18 1999 and examined and filed OCTOBER 19, 1999.

Signed John M. Wooley Title DEPUTY



County Surveyor's Comment _____



Scale: 1" = 100'

LOT 5
(17 RM 48)

Basis of Bearings
S 46°35'29" E 314.69'
267.69'

S 30°52'51" E 33.00'

S 73°20'10" W 266.98'

PCL. 3
(15 PM 31)

PCL. 4
(15 PM 31)

PCL. 4
9 PM 58

250.00'
577.46'

177.46'

Scenic Ease.

416.98'
150.00'

150.00'
S 82°02'43" W


PCL. 1
9 PM 60

S 31°38'00" E 140.32'
N 07°40'00" W

PCL. 2
(15 PM 31)

PCL. 1
(15 PM 31)

N 55°34'41" E



LEGEND

- ★ FOUND REBAR LS 5379
- SET 3/4" IRON PIPE & PLASTIC CAP, RCE 30465
- ✱ SET 1/2" REBAR & PLASTIC CAP, RCE 30465

NOTE: All distances are in feet and decimals thereof