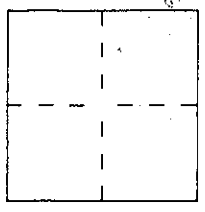


CORNER RECORD

Document Number A.P.N. 140-311-21
City of NOVATO County of MARIN, California

Brief Legal Description LOT 5 PER 21 R.M. 53



CORNER TYPE

Government Corner Control
Meander Property
Rancho Other
Date of Survey FEB. 21, 2001

COORDINATES
(Optional)

N. _____
E. _____
Zone _____ Datum _____
Elev. _____

Corner — Left as found Found and tagged Established Reestablished Rebuilt

Identification and type of corner found: Evidence used to identify or procedure used to establish or reestablish the corner:

= SEE OVER =


A description of the physical condition of the monument as found and as set or reset:

= SEE OVER =

SURVEYOR'S STATEMENT

This Corner Record was prepared by me or under my direction in conformance with the Land Surveyors' Act on MAY 11 2001

Signed David Contreras L.S. or R.C.E. Number 5065



COUNTY SURVEYOR'S STATEMENT

This Corner Record was received MAY 14, 2000 and examined

and filed MAY 17, 2001

Signed [Signature] Title DEPUTY



County Surveyor's Comment _____

FOUND 3/4" IRON PIPE,
PLASTIC PLUG,
RCE 27577 (TYP.)

LOT 1
23 P.M. 41

S 60° 45' 00" E

78.56'

167.54'

PC1

4 P.M.
72


N 29° 15' 00" E

53.86'

43.19'

57.15'

154.20'



LOT 5

21 R.M. 53

SET 1/2" REBAR,
PLASTIC CAP,
L.S. 50GS
(TYP.)

$\Delta = 34^\circ 48' 44''$
 $L = 91.14'$

$\Delta = 15^\circ 10' 13''$
 $L = 79.43'$

$R = 150.00'$

$R = 300.00'$

= MIWOK

DRIVE =

FOUND "CUT" "ON TOP OF
CURB AT LOT LINE
PROLONGATION" PER
21 MAPS 53

SET CROSS AT
TOP OF CURB
ON PROP. LINE
PRODUCED

FOUND
SCRIBED
CROSS PER
INFO. SUPPLIED

BY RW DAVIS & ASSOC.
(PROJECT SURVEYORS
ON BEHALF OF CSW/STUBER-STROEH
(TYPICAL)

TIES TO R PER SAME SOURCE

TIE "A" N 78° 03' 55" E, 22.39'

TIE "B" N 5° 57' 52" W, 6.29'

NOTE:

CENTER LINE MONUMENTS
PER 21 R.M. 53 HAVE
NOT YET BEEN SET.

SCALE

1" = 30'