

CORNER RECORD

Assessor's Parcel No. 140-272-11

City of Novato County of Marin California

Brief Legal Description: Lot 1, 6 RM 74, Marin County Records

CORNER TYPE

COORDINATES (Optional)

Lot in Existing Subdivision

None

Corners - None Found. Reestablished corners based on street monuments and Map of Paxton Place, (6 RM 74). Set four property corner monuments as shown on this Corner Record.

Description of Monuments reset:

Three monuments set are 3/4 inch iron pipes and tags LS 4397. One monument set is PK Nail and tag LS 4397.

SURVEYOR'S STATEMENT

This Corner Record was prepared by me or under my direction in conformance with the Land Surveyor's Act on May 7, 2012.




Signed Dale White LS 4397

COUNTY SURVEYOR'S STATEMENT

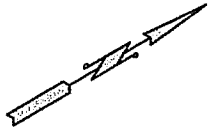
This Corner Record was received MAY 18, 20 12, and examined and filed JUNE 7, 20 12.

Signed [Signature] Title COUNTY SURVEYOR



County Surveyor's Comments _____

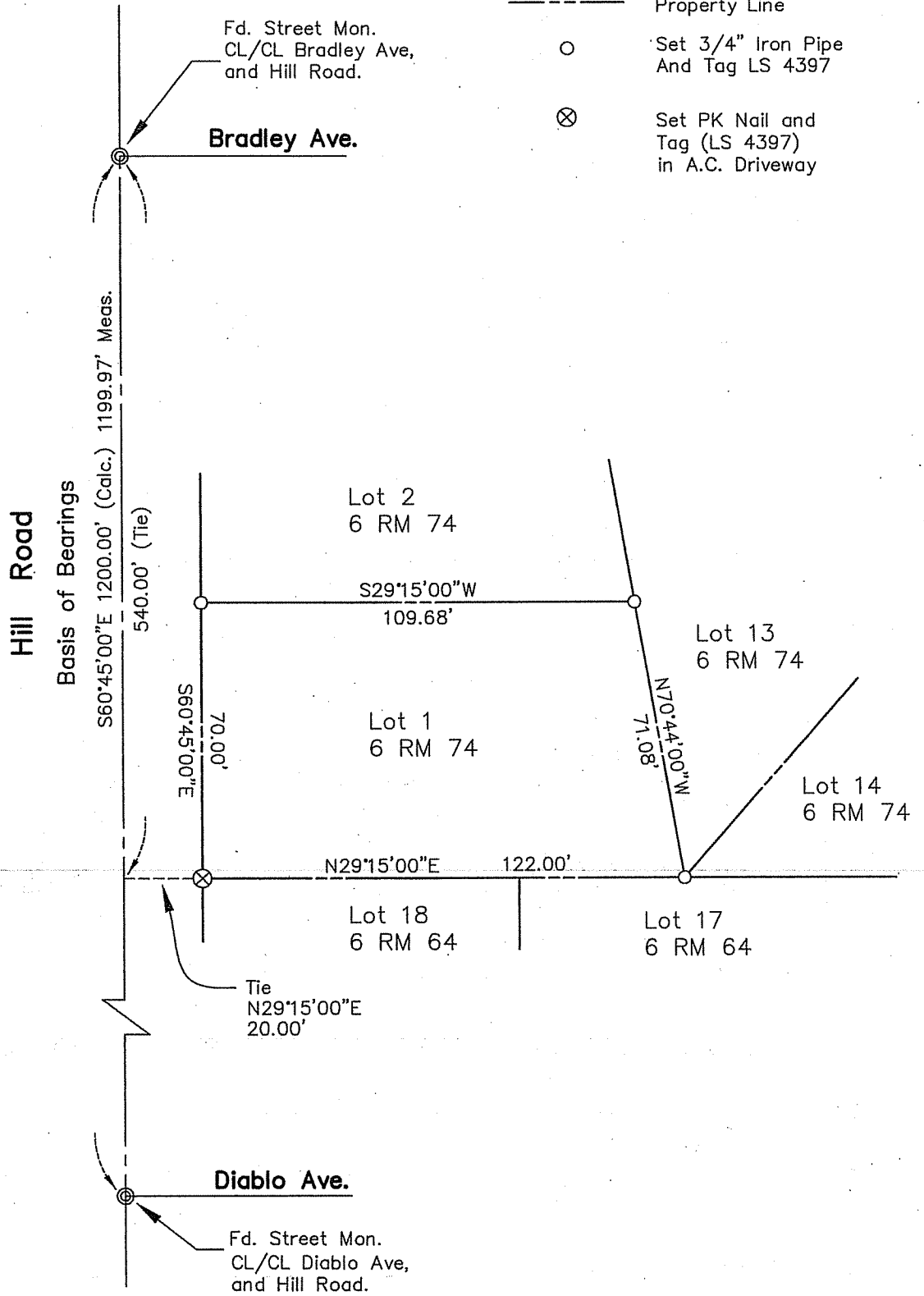
Corner Record



Scale: 1" = 40'

Legend

- Property Line
- Set 3/4" Iron Pipe And Tag LS 4397
- ⊗ Set PK Nail and Tag (LS 4397) in A.C. Driveway



1628 Hill Road
Novato, CA
APN 140-272-11

Corner Record

Property Survey
Lot 1, 6 RM 74
Marin County Records