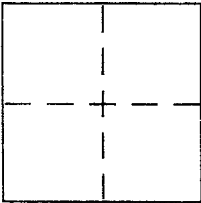


**CORNER RECORD**

Document Number 140.231.25  
County of MARIN, California

City of NOVATO

Brief Legal Description PARCEL 2 4 PM 65 MARIN COUNTY RECORDS



**CORNER TYPE**

Government Corner  Control   
Meander  Property   
Rancho  Other   
Date of Survey 2/8/2005

**COORDINATES (Optional)**

N. \_\_\_\_\_  
E. \_\_\_\_\_  
Zone \_\_\_\_\_ NAD27  NAD83   
NAD83 Epoch \_\_\_\_\_  
Elev. \_\_\_\_\_  
Vert. Datum: NGVD29  NAVD88   
Meas. Units: Metric  Imperial

Corner - Left as found  Found and tagged  Established  Reestablished  Rebuilt

Identification and type of corner found: Evidence used to identify or procedure used to establish or reestablish the corner:

RE-ESTABLISH THE NORTHEASTERLY LOT CORNER OF  
PARCEL 2, 4 PM 65 FROM REFERENCE TIES TAKEN  
BY THIS OFFICE IN AUGUST 1989 TO AN ORIGINAL  
CORNER PIPE (LS 3303) THAT EXISTED IN 1989 AT SAID  
NORTHEASTERLY CORNER. REFER TO SKETCH ON REVERSE SIDE

A description of the physical condition of the monument as found and as set or reset:

SET 1/2" REBAR WITH PLS CAP 5379 AFFIXED TO  
TOP. LS 5379 REPLACES THE POSITION OF FOUND  
LS 3303 AS FOUND BY THIS OFFICE IN 1989.

**SURVEYOR'S STATEMENT**

This Corner Record was prepared by me or under my direction in conformance with the Land Surveyor's Act on FEBRUARY 15 2005

Signed Douglas J. Scranton P.L.S. or R.C.E. No. LS 5379

**COUNTY SURVEYOR'S STATEMENT**



This Corner Record was received FEBRUARY 17, 2005

and examined and filed APRIL 1, 2005

Signed Cey P.L.S. or R.C.E. No. 7128

Title COUNTY SURVEYOR

County Surveyor's Comment \_\_\_\_\_



Prepared by: DOUGLAS J. SCRANTON SURVEYING NOVATO, CA

ALL DISTANCES GIVEN IN FEET & DECIMALS THEREOF  
 NO EASEMENTS ARE DEPICTED  
 \* JOB NO. 8948 BY THIS OFFICE  
 field notes 8/24/1989

