


S75°45'E

FD. 3/4" I.P. LS 4397

SCALE : 1" = 30'



PASTURE

TRANSFER FROM GOBBIN TO SKIFF (21,804 SQ. FT.) DOC. NO. 2006-68953

LOT 1 99 P.M. 15 SKIFF O.R. 1999-63281

SET 1/2" REBAR/CAP LS 5065 (TYP.)

5' DRAINAGE EASEMENT DOC. NO. 2006-68953

VINEYARD ROAD

S29°07'30"E 20.00' (TIE)

FOUND STANDARD STREET MONUMENT (TYP.)

OLD BOUNDARY

NEW BOUNDARY


Pt."B"

Pt."A"


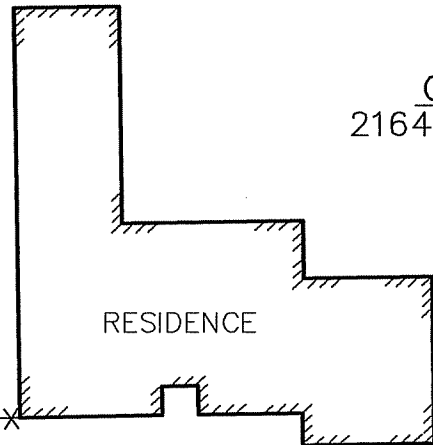
2006 MAPS 246

GOBBIN 2164 O.R. 465

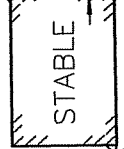
10' OFFER OF DEDICATION (2016 O.R. 79)



SKIFF O.R. 1999-49011



ASPHALT DRIVEWAY



FOUND 3/4" I.P. LS 3049

N84°41'W 90.379'

N84°41'W 93.481'

N84°41'W

VINEYARD ROAD

S84°41'E

MILL ROAD

298.16'

ROAD

215.128'

145.00'

S14°15'W

70.128'

105.296'

95.296'

S5°19'W

N84°41'W 90.379'

N84°41'W 93.481'

N84°41'W

S85°08'E

85.17'

168.342'

3.0'

132.851'

S14°15'W

105.296'

95.296'

S60°52'30"W

78.957'

85.16'

N60°52'30"E

S29°07'30"E 20.00' (TIE)

N60°52'30"E

298.16'

ROAD