

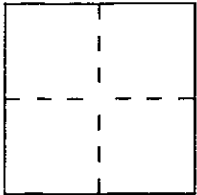
# CORNER RECORD

Document Number \_\_\_\_\_

City of NOVATO

County of MARIN, California

Brief Legal Description LOT 11 PER 10 R.M. 71



### CORNER TYPE

Government Corner  Control   
 Meander  Property   
 Rancho  Other   
 Date of Survey 12-26-94

### COORDINATES (Optional)

N. \_\_\_\_\_  
 E. \_\_\_\_\_  
 Zone \_\_\_\_\_ Datum \_\_\_\_\_  
 Elev. \_\_\_\_\_

Corner — Left as found  Found and tagged  Established  Reestablished  Rebuilt

Identification and type of corner found: Evidence used to identify or procedure used to establish or reestablish the corner:

SEE OVER


A description of the physical condition of the monument as found and as set or reset: \_\_\_\_\_

SEE OVER

### SURVEYOR'S STATEMENT

This Corner Record was prepared by me or under my direction in conformance with  
 the Land Surveyors' Act on FEBRUARY 3 19 95


Signed David Montes L.S. or R.C.E. Number 5065



### COUNTY SURVEYOR'S STATEMENT

This Corner Record was received FEBRUARY 6 19 95 and examined  
 and filed 2-7 19 95.

Signed [Signature] Title DES



County Surveyor's Comment \_\_\_\_\_

