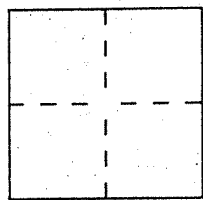


CORNER RECORD

City of CORTE MADERA

Document Number 21-162-12
(21-161-18 & 21)
County of MARIN, California

Brief Legal Description LANDS OF LEACH AS DESCRIBED IN 2661 O.R. 629



CORNER TYPE

Government Corner Control
Meander Property
Rancho Other
Date of Survey 9/15/93

COORDINATES
(Optional)

N. _____
E. _____
Zone _____ Datum _____
Elev. _____

Corner — Left as found Found and tagged Established Reestablished Rebuilt

Identification and type of corner found: Evidence used to identify or procedure used to establish or reestablish the corner:

FOUND 3/4" IRON PIPE AS SHOWN ON 12 P.M. 16.

SURVEY TRAVERSE USING FOUND IRON PIPES FOR BASIS OF REESTABLISHING

OBLITERATED CORNERS SHOWN HEREON.

A description of the physical condition of the monument as found and as set or reset:


FOUND 3/4" IRON PIPES WITH CAPS, LS3775.

SET 1/2" IRON PINS WITH CAPS, PLS 6234.

SURVEYOR'S STATEMENT

This Corner Record was prepared by me or under my direction in conformance with the Land Surveyors' Act on SEPT. 23, 1993 1993

Signed Robert Walling L.S. or R.C.E. Number PLS 6234




COUNTY SURVEYOR'S STATEMENT

This Corner Record was received 10-1 1993 and examined

and filed 10-1 1993

Signed [Signature] Title DCS



County Surveyor's Comment _____



SCALE: 1"=40'

LANDS OF BANIEL
DN. 89-28012

LANDS OF
THOMAS
DN. 86-048 714

LANDS OF
LEACH

BANIEL

N 47°18'12" W 112.17'

TRAIL

N 10°09' V 127.39'

N 2661 O.R. 629

20' ROADWAY & UTILITY
EASE 2850 O.R. 469

FD. 3/4" I.P.
"LS 3775"

LANDS OF
SCOTT
DN. 89-24038

N 66°44' W, 40.60'

FD. 3/4" I.P.
"LS 3775"

FD. 3/4" I.P.
"LS 3775"

SET 1/2" PIN
"LS 6234"

THOMAS

LANDS OF
LEACH

N 74°38' E 52.89'

FD. 3/4" I.P.
"LS 3775"

N 62°40' W 39.42'

NORTH