



JERRICO ASSOCIATES

7284

CORNER RECORD

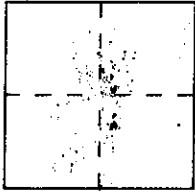
SUITE 27  
77-MARK DRIVE  
SAN RAFAEL, CA 94903

Document Number 121-160-37

City of Nicasio

County of Marin, California

Brief Legal Description 97-32892



CORNER TYPE

COORDINATES  
(Optional)

Government Corner  Control   
Meander  Property   
Rancho  Other   
Date of Survey Nov. 19, 1997

N. \_\_\_\_\_  
E. \_\_\_\_\_  
Zone \_\_\_\_\_ Datum \_\_\_\_\_  
Elev. \_\_\_\_\_

Corner — Left as found  Found and tagged  Established  Reestablished  Rebuilt

Identification and type of corner found: Evidence used to identify or procedure used to establish or reestablish the corner:  
Found survey points per 28 OS 37

- B Fd. iron pipe and LS 2654
- C Found 3/4" iron pipe and RCE 17486
- D Fd. 3/4" iron pipe and RCE 17486


A description of the physical condition of the monument as found and as set or reset: \_\_\_\_\_

A REset with #5 rebar and cap LS 3887

SURVEYOR'S STATEMENT

This Corner Record was prepared by me or under my direction in conformance with the Land Surveyors' Act on Nov 19, 1997.


Signed [Signature] L.S. or R.C.E. Number LS 3887



COUNTY SURVEYOR'S STATEMENT

This Corner Record was received JANUARY 5 1998 and examined and filed JANUARY 6 1998.

Signed [Signature] Title DEPUTY



County Surveyor's Comment \_\_\_\_\_

