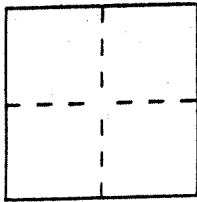


**CORNER RECORD**

Document Number A.P. # 121-070-54

City of UNINCORPORATED NICASIO County of MARIN, California

Brief Legal Description PORTION PCL. 'G-13', 17 PM 7B, LANDS OF PASTERNAK



**CORNER TYPE**

Government Corner  Control   
Meander  Property   
Rancho  Other   
Date of Survey \_\_\_\_\_

**COORDINATES (Optional)**

N: \_\_\_\_\_  
E: \_\_\_\_\_  
Zone \_\_\_\_\_ Datum \_\_\_\_\_  
Elev. \_\_\_\_\_

Corner — Left as found  Found and tagged  Established  Reestablished  Rebuilt


Identification and type of corner found: Evidence used to identify or procedure used to establish or reestablish the corner:  
FOUND USCGS BRASS DISC MONUMENTS & 3/4" IRON PIPES WITH TAGS AS NOTED.  
USED MAP RECORD BEARINGS & DISTANCES TO CALCULATED LOCATIONS  
BASED ON 31 R.S. 81.

A description of the physical condition of the monument as found and as set or reset:  
ALL MONUMENTS FOUND APPEARED UNDISTURBED. CORNERS SET WERE  
REMOVED IN VINEYARD CONSTRUCTION.

**SURVEYOR'S STATEMENT**

This Corner Record was prepared by me or under my direction in conformance with the Land Surveyors' Act on OCTOBER 16 19 98.


Signed [Signature] L.S. or R.C.E. Number PL56234



**COUNTY SURVEYOR'S STATEMENT**

This Corner Record was received NOVEMBER 13 19 98 and examined and filed NOVEMBER 16 19 98.

Signed [Signature] Title DEPUTY



County Surveyor's Comment \_\_\_\_\_

