

CORNER RECORD



JERRICO ASSOCIATES  
SUITE 27  
77 MARK DRIVE  
SAN RAFAEL, CA 94903

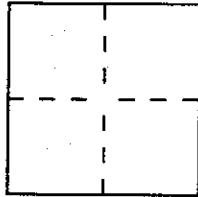
7126

Document Number 121-030-29

City of Nicasio

County of Marin, California

Brief Legal Description Pcl. 4 19 PM 37



CORNER TYPE

Government Corner  Control   
Meander  Property   
Rancho  Other   
Date of Survey Feb. 28, 1995

COORDINATES  
(Optional)

N. \_\_\_\_\_  
E. \_\_\_\_\_  
Zone \_\_\_\_\_ Datum \_\_\_\_\_  
Elev. \_\_\_\_\_

Corner — Left as found  Found and tagged  Established  Reestablished  Rebuilt

Identification and type of corner found: Evidence used to identify or procedure used to establish or reestablish the corner:  
Existing found monumentation retraced per 19 PM 37 as first established in Pcl. 4 11 PM 41.


A description of the physical condition of the monument as found and as set or reset: \_\_\_\_\_

- (A) Set # 5 rebar and cap LS #3887
- (B) Set tag LS 3887 in found pipe (orig. tag gone).
- (C) Found pipe and tag LS 3887
- (D) Found pipe and tag LS 3775

SURVEYOR'S STATEMENT

This Corner Record was prepared by me or under my direction in conformance with the Land Surveyors' Act on Feb. 28 19 95.


Signed [Signature] L.S. or R.C.E. Number LS 3887



COUNTY SURVEYOR'S STATEMENT

This Corner Record was received 3-14 19 95 and examined and filed 3-14 19 95.

Signed [Signature] Title DES



County Surveyor's Comment \_\_\_\_\_

