

AP# 119-212-06

2009-7538

**CORNER RECORD**

City of PT. REYES STATION

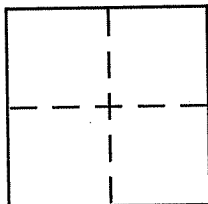
Document Number

County of

MARIN, California

Brief Legal Description

AP# 119-212-06



**CORNER TYPE**

Government Corner  Control   
Meander  Property   
Rancho  Other   
Date of Survey 11/10/09

**COORDINATES (Optional)**

N. \_\_\_\_\_  
E. \_\_\_\_\_  
Zone \_\_\_\_\_ NAD27  NAD83   
NAD83 Epoch \_\_\_\_\_  
Elev. \_\_\_\_\_  
Vert. Datum: NGVD29  NAVD88   
Meas. Units: Metric  Imperial

Corner --

Left as found  Found and tagged  Established  Reestablished  Rebuilt

Identification and type of corner found: Evidence used to identify or procedure used to establish or reestablish the corner:

PER: 2002 MAPS 106, AS SHOWN ON REVERSE.

A description of the physical condition of the monument as found and as set or reset:

AS SHOWN ON REVERSE

**SURVEYOR'S STATEMENT**

This Corner Record was prepared by me or under my direction in conformance with the Land Surveyor's Act on 11/17/09

Signed

P.L.S. or R.C.E. No. LS 5814

**COUNTY SURVEYOR'S STATEMENT**

This Corner Record was received 3-24-2010

and examined and filed 4-19-2010



Signed

P.L.S. or R.C.E. No. 7128

Title

COUNTY SURVEYOR

County Surveyor's Comment



LANDS OF  
THE FOUR G'S  
DN 1993-024947

N 45°06'44" E 208.00

2002 MAPS 106

N 32°41'00" W 208.00

LANDS OF  
DE MARTINI  
DN 2006-015133

LANDS OF  
COMMUNITY LAND TRUST  
ASSOCIATION OF WEST MARIN  
DN 2009-007538

121.27

S 32°41'00" E 208.00

86.73


N 45°06'44" E 208.00

STATE HIGHWAY ONE

S 32°41'00" E  
8.00

**LEGEND**

- = Found 3/4" Iron Pipe and Tag "RCE 17486" (2002-05-106)
- = Set 3/4" Iron Pipe with plastic cap "LS 5814"
- ⊗ = Set Nail & Tag "LS 5814"



SCALE 1" = 40'