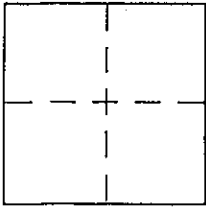


# CORNER RECORD

Document Number Portion I.N. 1997-004626  
County of Marin, California

Vicinity Point Reyes Station

Brief Legal Description Parcel One, Book 19 of Parcel Maps, at Page 79, Marin County Records.



### CORNER TYPE

Government Corner  Control   
Meander  Property   
Rancho  Other   
Date of Survey \_\_\_\_\_

### COORDINATES. (Optional)

N. \_\_\_\_\_  
E. \_\_\_\_\_  
Zone \_\_\_\_\_ NAD27  NAD83   
NAD83 Epoch \_\_\_\_\_  
Elev. \_\_\_\_\_  
Vert. Datum: NGVD29  NAVD88   
Meas. Units: Metric  Imperial

Corner - Left as found  Found and tagged  Established  Reestablished  Rebuilt

Identification and type of corner found: Evidence used to identify or procedure used to establish or reestablish the corner:

(A) Set 3/4" I.D. galvanized iron pipe with plastic plug "DANSKIN PLS 4794" and tee-iron fence post guard.


(B) Set 3/8" x 8" iron spike with galvanized washer "PLS 4794" and tee-iron fence post guard

A description of the physical condition of the monument as found and as set or reset:

(C) Found 3/4" I.D. iron pipe with plastic plug "LS 3775" (set tee-iron fence post guards near corners of said Parcel ONE.

### SURVEYOR'S STATEMENT

This Corner Record was prepared by me or under my direction in conformance with the Land Surveyor's Act of 5 July 2001.  
Signed [Signature] P.L.S. No. 4794




### COUNTY SURVEYOR'S STATEMENT

This Corner Record was received JULY 13, 2001  
and examined and filed JULY 16, 2001  
Signed [Signature] P.L.S. or R.C.E. No. 7128  
Title DEPUTY



County Surveyor's Comment \_\_\_\_\_



PHILLIP A. DANSKIN  
& ASSOCIATES  
LAND SURVEYORS

SURVEY No 645

FOR: LOUISE PEPPER  
#58 MANANA WAY  
POINT REYES, CA

