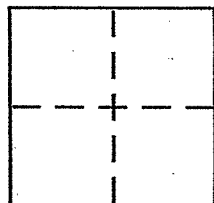


**CORNER RECORD**

Document Number 119-111-40  
City of Point Reyes Station County of Marin, California

Brief Legal Description Parcel 1-B, 15 PM 99; Adjusted per 18 OS 79



**CORNER TYPE**

Government Corner  Control   
Meander  Property   
Rancho  Other   
Date of Survey May 3, 2007

**COORDINATES (Optional)**

N. \_\_\_\_\_  
E. \_\_\_\_\_  
Zone \_\_\_\_\_ NAD27  NAD83   
NAD83 Epoch \_\_\_\_\_  
Elev. \_\_\_\_\_  
Vert. Datum: NGVD29  NAVD88   
Meas. Units: Metric  Imperial

Corner -- Left as found  Found and tagged  Established  Reestablished  Rebuilt

Identification and type of corner found: Evidence used to identify or procedure used to establish or reestablish the corner:

Reestablish the Southwesterly corner of Parcel 1-B, 15 PM 99 as said Parcel is depicted upon 18 OS 79. Point set from existing points of record per said referred maps. See sketch on reverse side for details.


A description of the physical condition of the monument as found and as set or reset: \_\_\_\_\_

set 1/2 inch rebar with PLS Plastic Cap PLS 5379 affixed to top and driven flush with surrounding grade.

**SURVEYOR'S STATEMENT**

This Corner Record was prepared by me or under my direction in conformance with the Land Surveyor's Act on May 17th 2007

Signed Douglas J. Scranton P.L.S or R.C.E. No. PLS 5379



**COUNTY SURVEYOR'S STATEMENT**


This Corner Record was received MAY 29, 2007

and examined and filed JULY 5, 2007

Signed \_\_\_\_\_ P.L.S or R.C.E. No. 7128

Title COUNTY SURVEYOR

County Surveyor's Comment \_\_\_\_\_



PREPARED BY DJ SCRANTON SURVEYING 845 OLIVE AVENUE NO. 208 NOVATO, CA