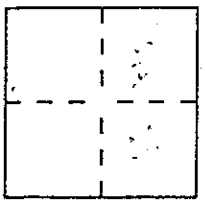


DJ SCRANTON SURVEYING 80 OLIVE AVE. SUITE 208 NOVATO, CA 94945

# CORNER RECORD

Document Number 119-111-40  
City of Pt. Reyes Station County of MARIN, California

Brief Legal Description RESURVEY OF PARCEL 1-B OF 15 PM 99 AS SHOWN UPON 18 05 79  
APN 119-111-40



### CORNER TYPE

- Government Corner
- Meander
- Rancho
- Date of Survey APRIL 14, 1993
- Control
- Property
- Other

### COORDINATES (Optional)

N. \_\_\_\_\_  
 E. \_\_\_\_\_  
 Zone \_\_\_\_\_ Datum \_\_\_\_\_  
 Elev. \_\_\_\_\_

Corner —  Left as found  Found and tagged  Established  Reestablished  Rebuilt

Identification and type of corner found: Evidence used to identify or procedure used to establish or reestablish the corner:  
Reestablish the southeast corner of Parcel 1-B, Lands of McDonald, 15 PM 99 as said southeast corner is depleted upon the record of Survey/Lot Line Adjustment, filed in Book 18 of Officials Surveys at Page 79, MARIN CO. RECORDS; corner reestablished from existing points of record along southerly line of Parcel 1-B per said ROS

A description of the physical condition of the monument as found and as set or reset:  
set 1/2" iron rebar with plastic cap stamped LS 5379 affixed to top. Refer to diagram on Page 2.

### SURVEYOR'S STATEMENT

This Corner Record was prepared by me or under my direction in conformance with the Land Surveyors' Act on September 20th 19 93



Signed Douglas J. Scranton L.S. or R.C.E. Number PLS 5379

### COUNTY SURVEYOR'S STATEMENT

This Corner Record was received 9-24 19 93 and examined and filed 9-24 19 93.

Signed D S Title D S

County Surveyor's Comment \_\_\_\_\_



JOB: 9318

