



**JERRICO ASSOCIATES**  
 SUITE 27  
 77 MARK DRIVE  
 SAN RAFAEL, CA 94903

7062

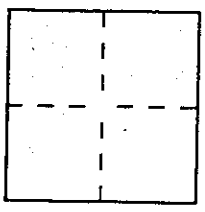
**CORNER RECORD**

Document Number 112-330-16

City of Inverness

County of Marin, California

Brief Legal Description Lands of Velloza 91-53048



**CORNER TYPE**

- Government Corner
- Meander
- Rancho
- Date of Survey Jan 24 1994
- Control
- Property
- Other

**COORDINATES (Optional)**

N. \_\_\_\_\_  
 E. \_\_\_\_\_  
 Zone \_\_\_\_\_ Datum \_\_\_\_\_  
 Elev. \_\_\_\_\_

Corner — Left as found  Found and tagged  Established  Reestablished  Rebuilt

Identification and type of corner found: Evidence used to identify or procedure used to establish or reestablish the corner:  
 (A) Mon. #1 (6"x6"LS2135) Lockton's survey for Bonora (s-571) in 1951 found.  
 (B) Lockton's #9 rebar per 3 PM 27


A description of the physical condition of the monument as found and as set or reset:

(C) (D) (E) (F) Set rebar #5 and cap LS 3887  
 PER 2 PM 18

**SURVEYOR'S STATEMENT**

This Corner Record was prepared by me or under my direction in conformance with the Land Surveyors' Act on Jan 24 1994.


Signed [Signature] L.S. or R.C.E. Number LS 3887  
6/30/96



**COUNTY SURVEYOR'S STATEMENT**

This Corner Record was received January 25 1994 and examined and filed 1-26 1994.

Signed [Signature] Title DCS



County Surveyor's Comment \_\_\_\_\_

